




# Silverdale


Site reference	Address	Settlement	Page number
S41	36 Lindeth Road	Silverdale	64
S42	Blue Hills Cottage, Spring Bank	Silverdale	65
S43	Elmslack Field, Cove Road	Silverdale	66
S44	Hawes Villa, Moss Lane	Silverdale	67
S45	Hawthorn Bank, Cove Road	Silverdale	68
S46	Kayes Garden Centre, Lindeth Road	Silverdale	69
S47	Land Between 10B And 12 Lindeth Road	Silverdale	70
S48	Land East of Lindeth Close	Silverdale	71
S49	Land East Of 12 Emesgate Lane	Silverdale	72
S50	Land East Of St Johns Avenue	Silverdale	73
S51	Land North Of Woodlands Cottage, Woodlands Drive	Silverdale	74
S52	Land East of Hawes Villa, Moss Lane	Silverdale	75
S53	Land South East Of Woodlands Hotel	Silverdale	76
S54	Land South Of Cove Drive	Silverdale	77
S55	Land South of Park Road and East of the Row	Silverdale	78
S56	Land South Of Whinney Fold	Silverdale	79
S57	Land South of Windyridge, Walling's Lane	Silverdale	80
S58	Land West of Lindeth Road	Silverdale	81
S59	Eaves Wood and Park Field	Silverdale	82
S60	Heald Brow	Silverdale	83
S61	Bank House Farm	Silverdale	84
S62	Levens Field and Woodwell	Silverdale	85
S63	Pointer Wood	Silverdale	86
S64	Jack Scout	Silverdale	87
S65	Burton Wells Wood and Lambert's Meadow	Silverdale	88
S66	Silverdale Cricket Club	Silverdale	89
S67	Townsfild	Silverdale	90
S68	Lodge Meadow	Silverdale	91
S69	Land at Gibraltar Farm	Silverdale	92
S70	Railway Goods Yard, Red Bridge Lane 1	Silverdale	93
S98	Sixteen Buoys, Ford Lane	Waterslack	94

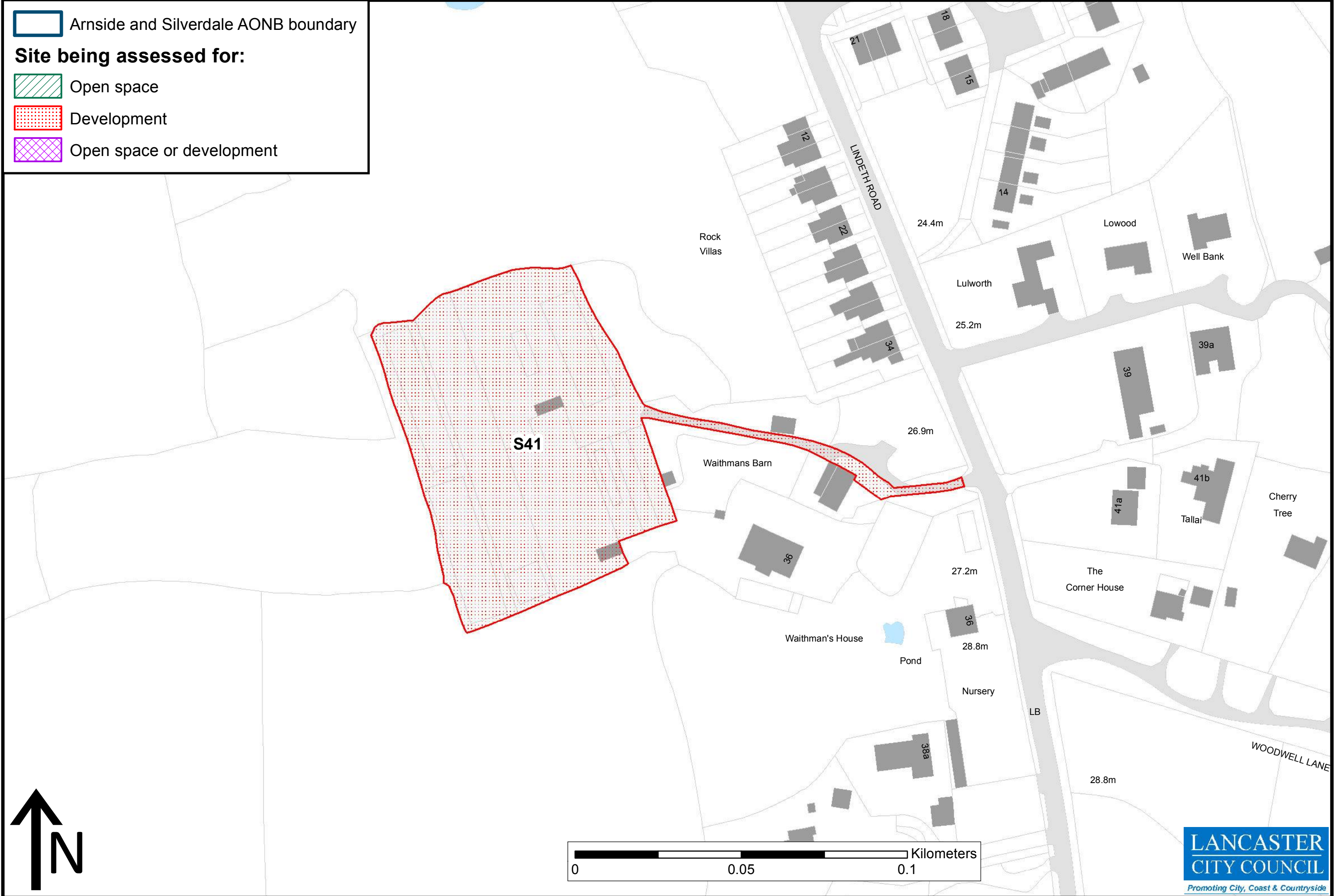
 Arnside and Silverdale AONB boundary

**Site being assessed for:**

 Open space

 Development


 Open space or development












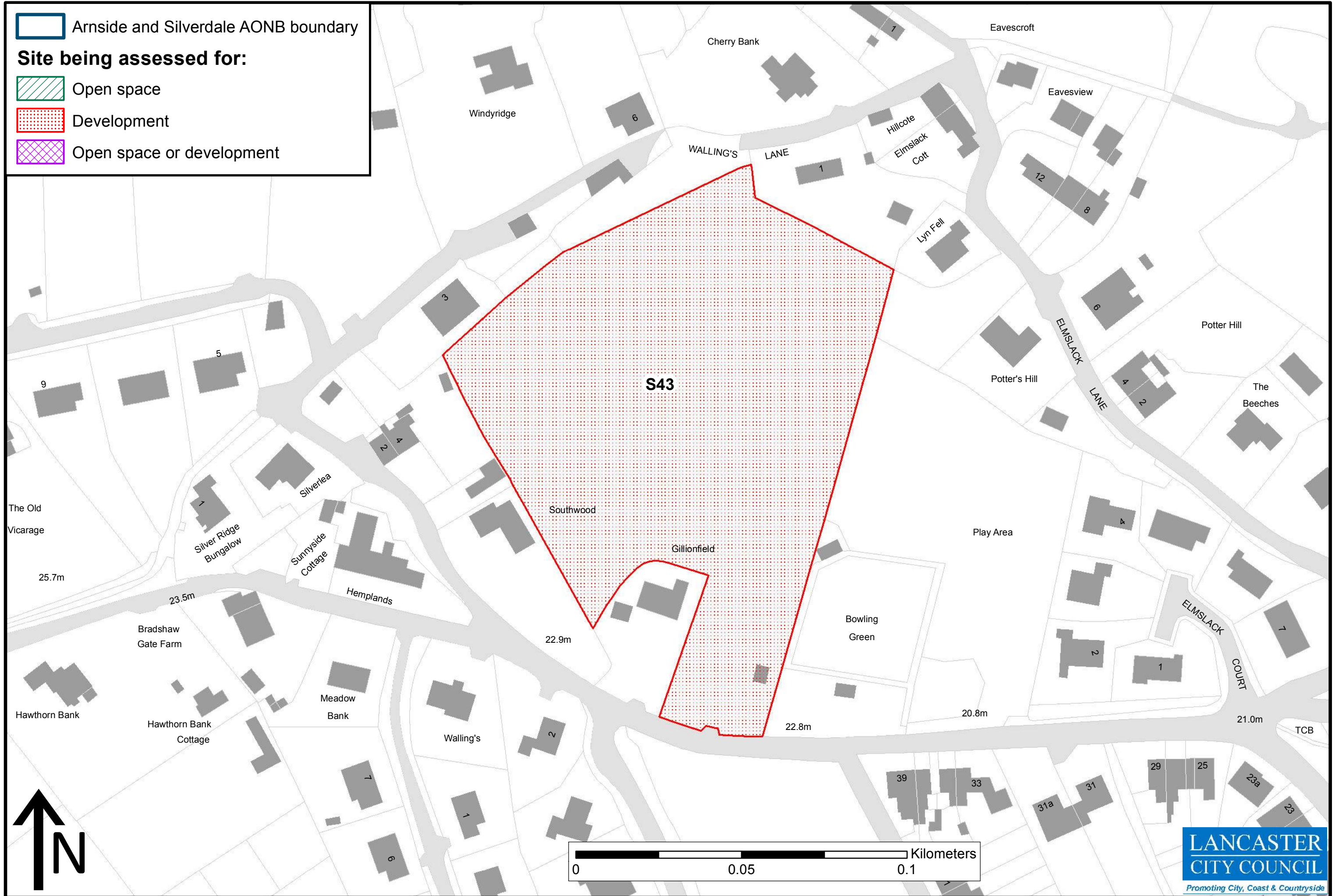
 Arnside and Silverdale AONB boundary

**Site being assessed for:**

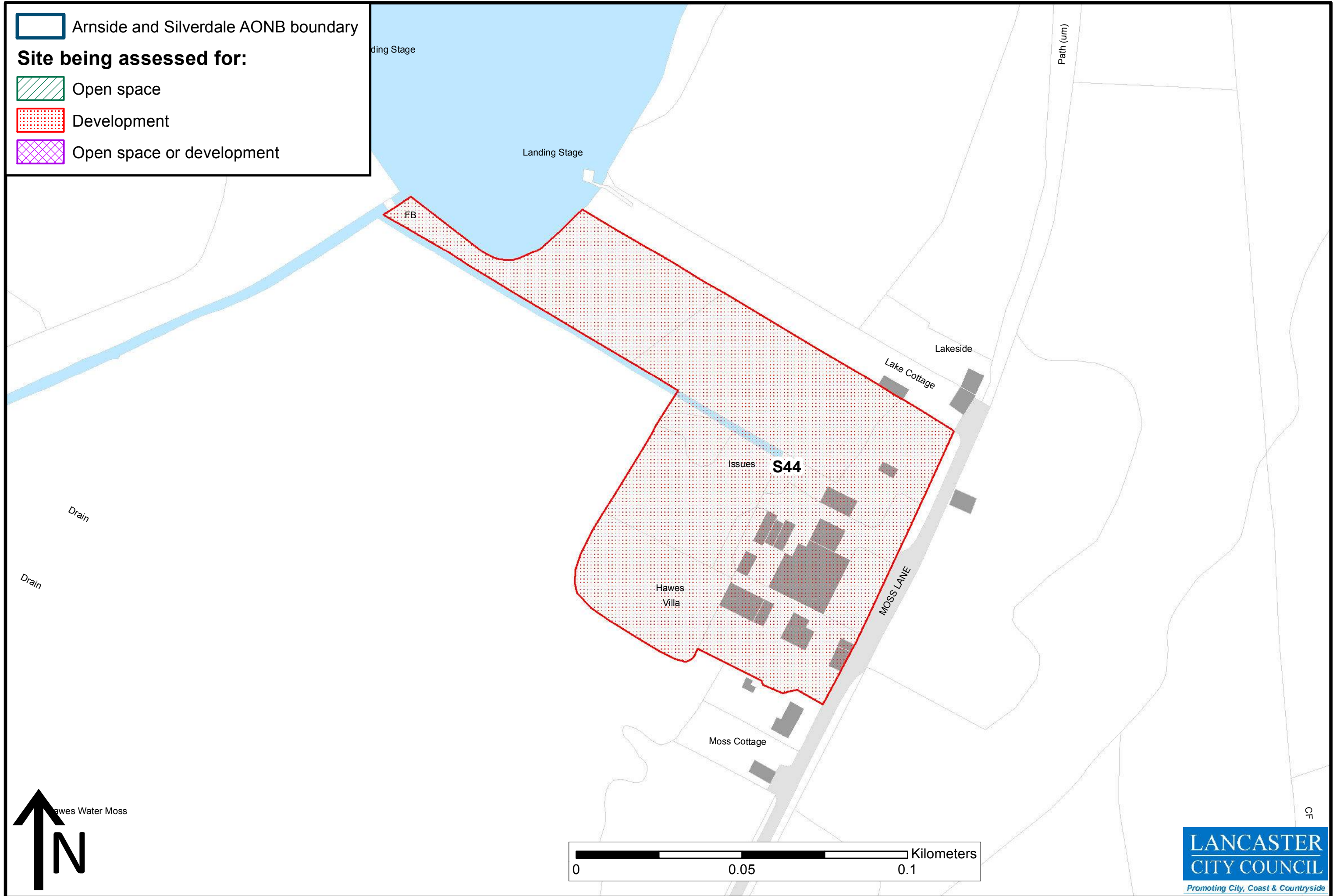
 Open space

 Development


 Open space or development












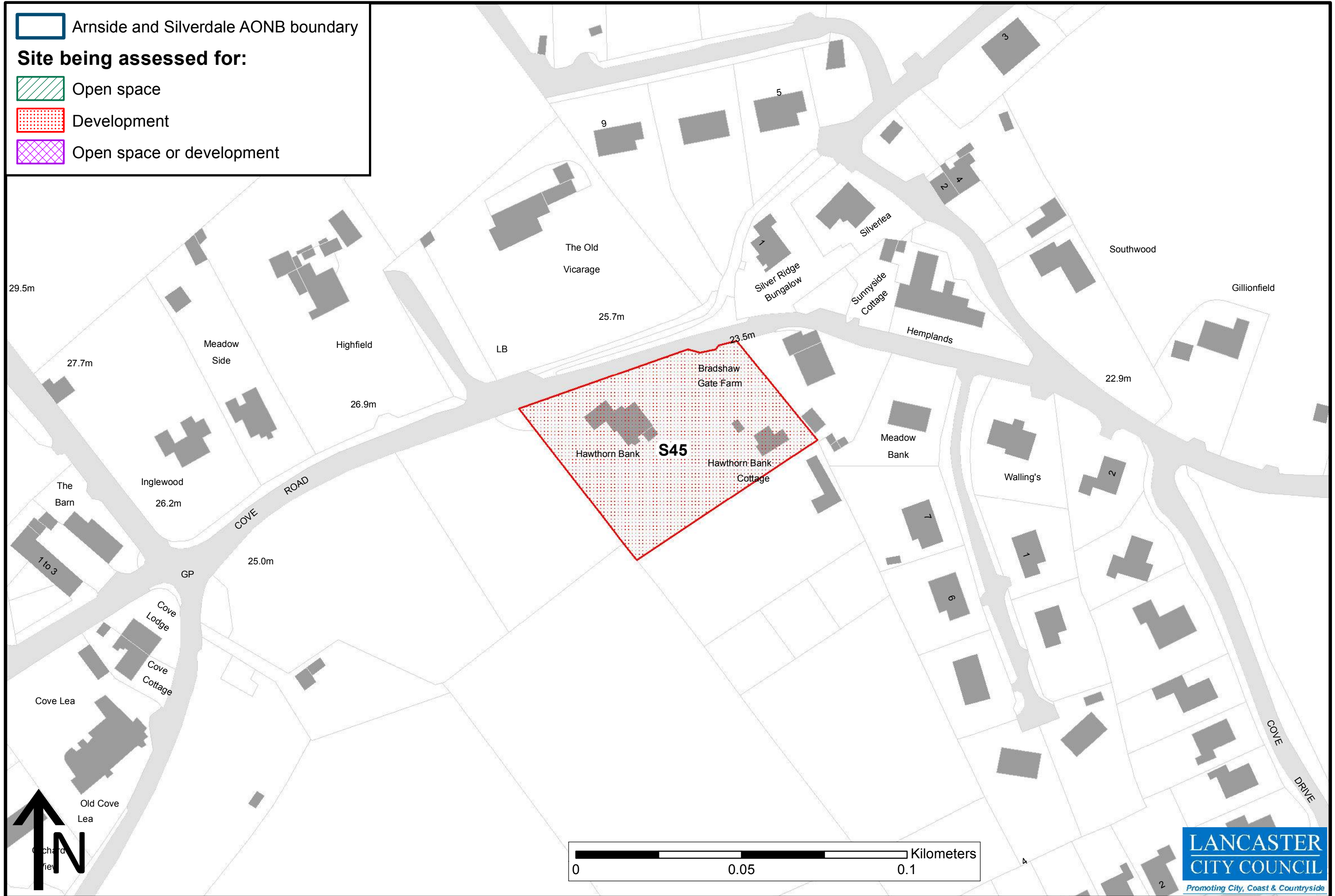
 Arnside and Silverdale AONB boundary

**Site being assessed for:**


 Open space

 Development


 Open space or development







 Arnsdale and Silverdale AONB boundary

**Site being assessed for:**


 Open space

 Development


 Open space or development







 Arnsdale and Silverdale AONB boundary

**Site being assessed for:**

 Open space


 Development

 Open space or development








# Site S48: Land East of Lindeth Close, Silverdale

 Arnside and Silverdale AONB boundary

**Site being assessed for:**

 Open space

 Development

 Open space or development











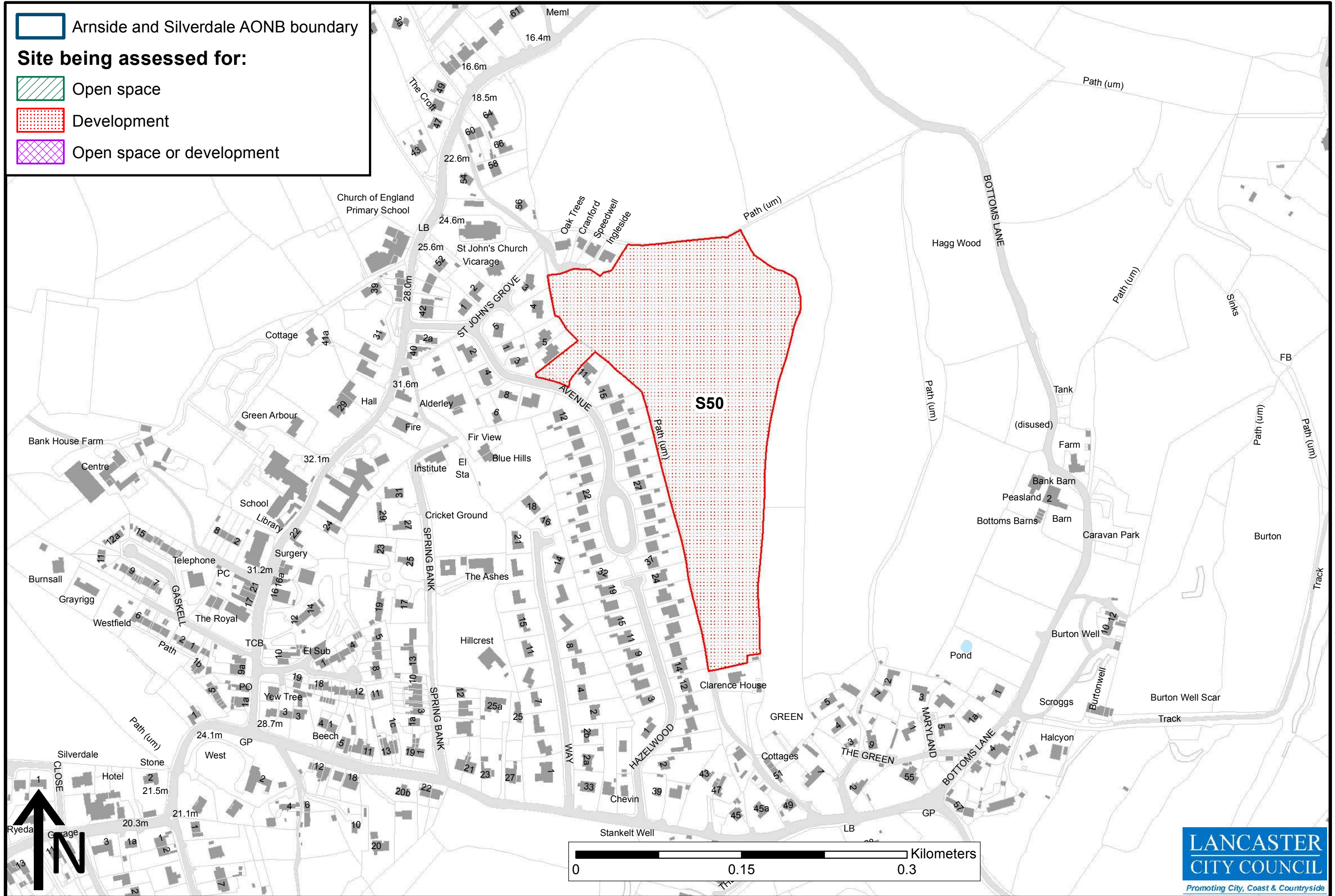


# Site S50: Land East Of St Johns Avenue, Silverdale

 Arnside and Silverdale AONB boundary

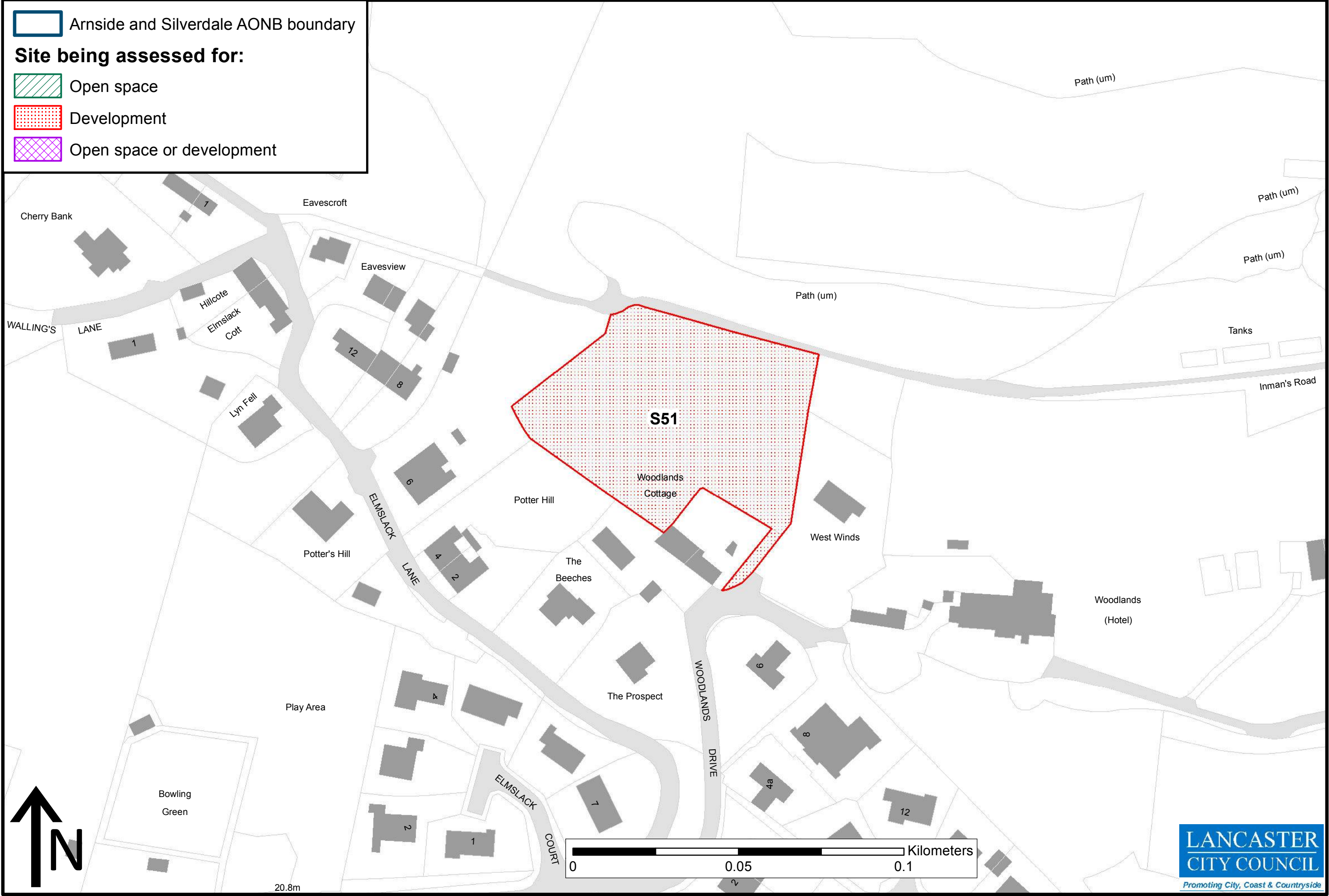
**Site being assessed for:**

-  Open space
-  Development
-  Open space or development







# Site S51: Land North Of Woodlands Cottage, Woodlands Drive, Silverdale







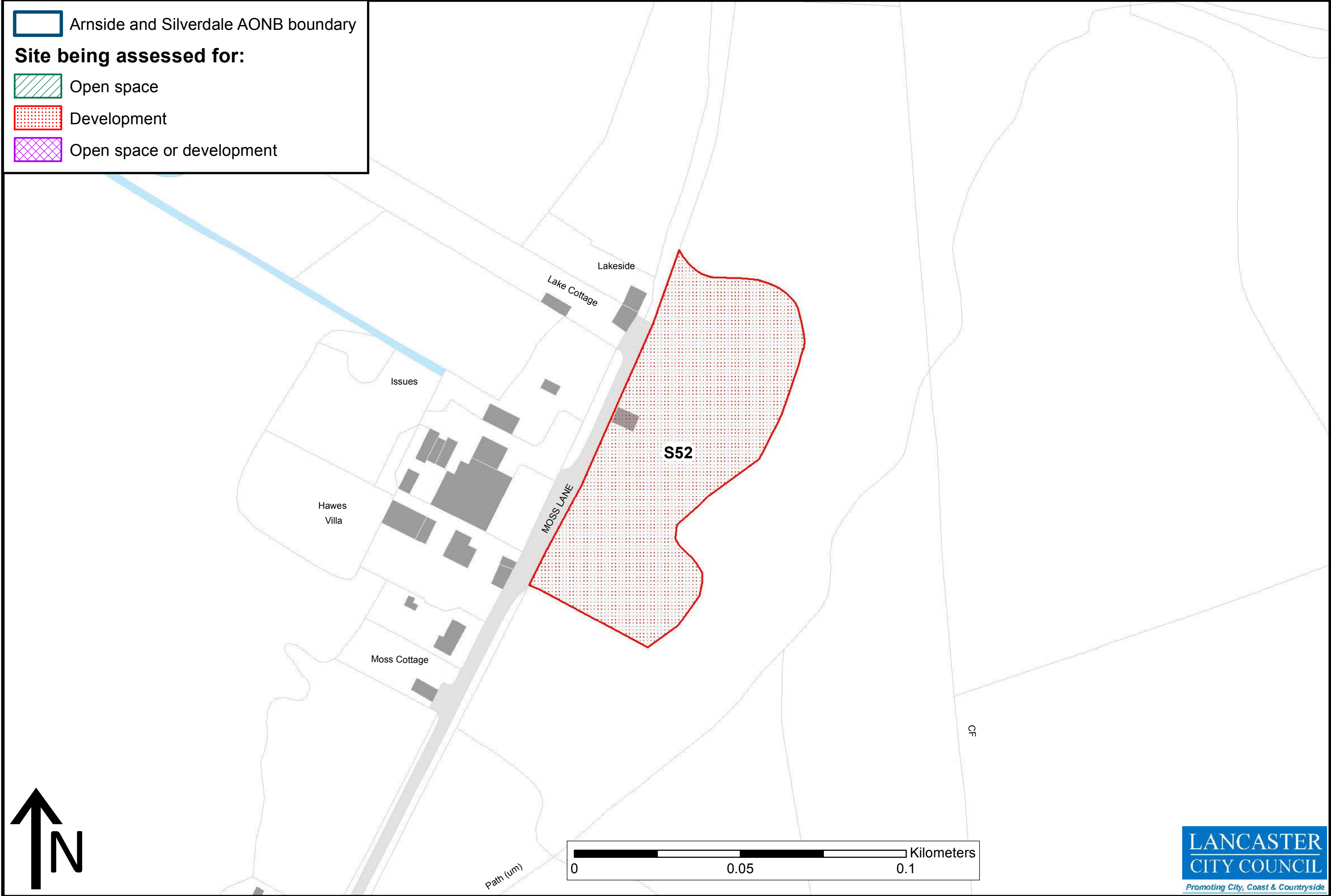
 Arnsdale and Silverdale AONB boundary

**Site being assessed for:**

 Open space

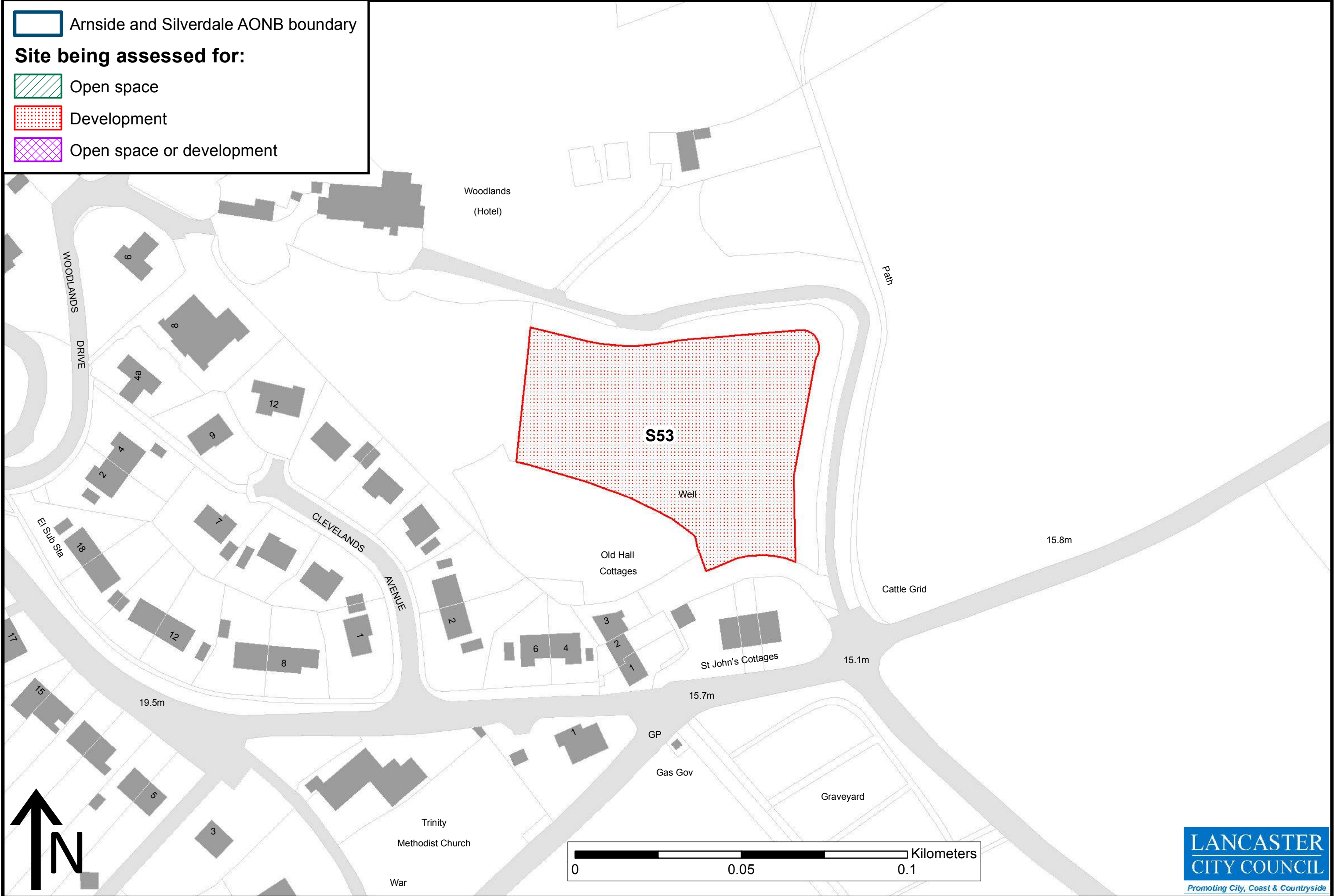
 Development

 Open space or development





# Site S53: Land South East Of Woodlands Hotel, Silverdale

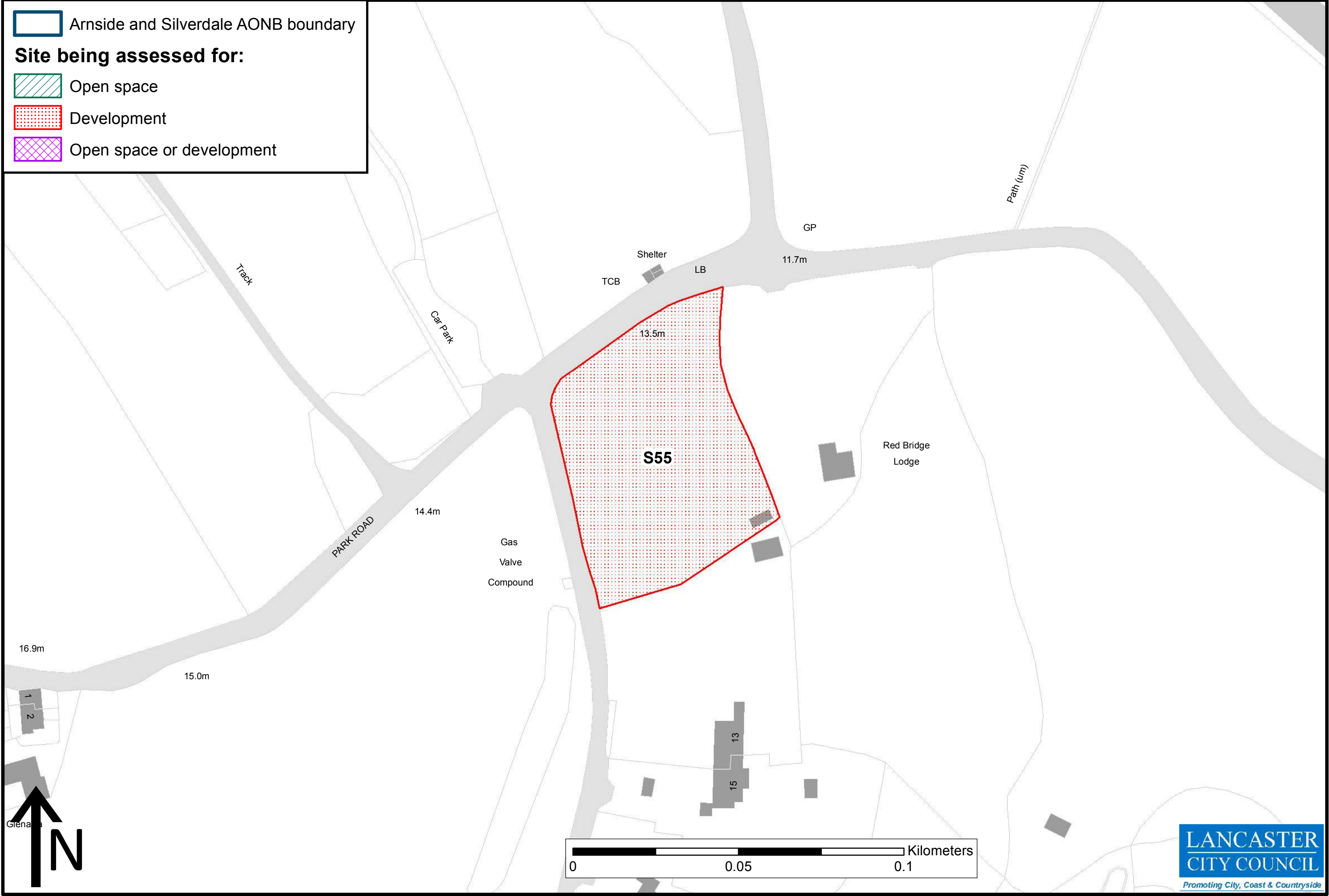









# Site S55: Land South of Park Road and East of the Row, Silverdale








# Site S56: Land South Of Whinney Fold, Silverdale

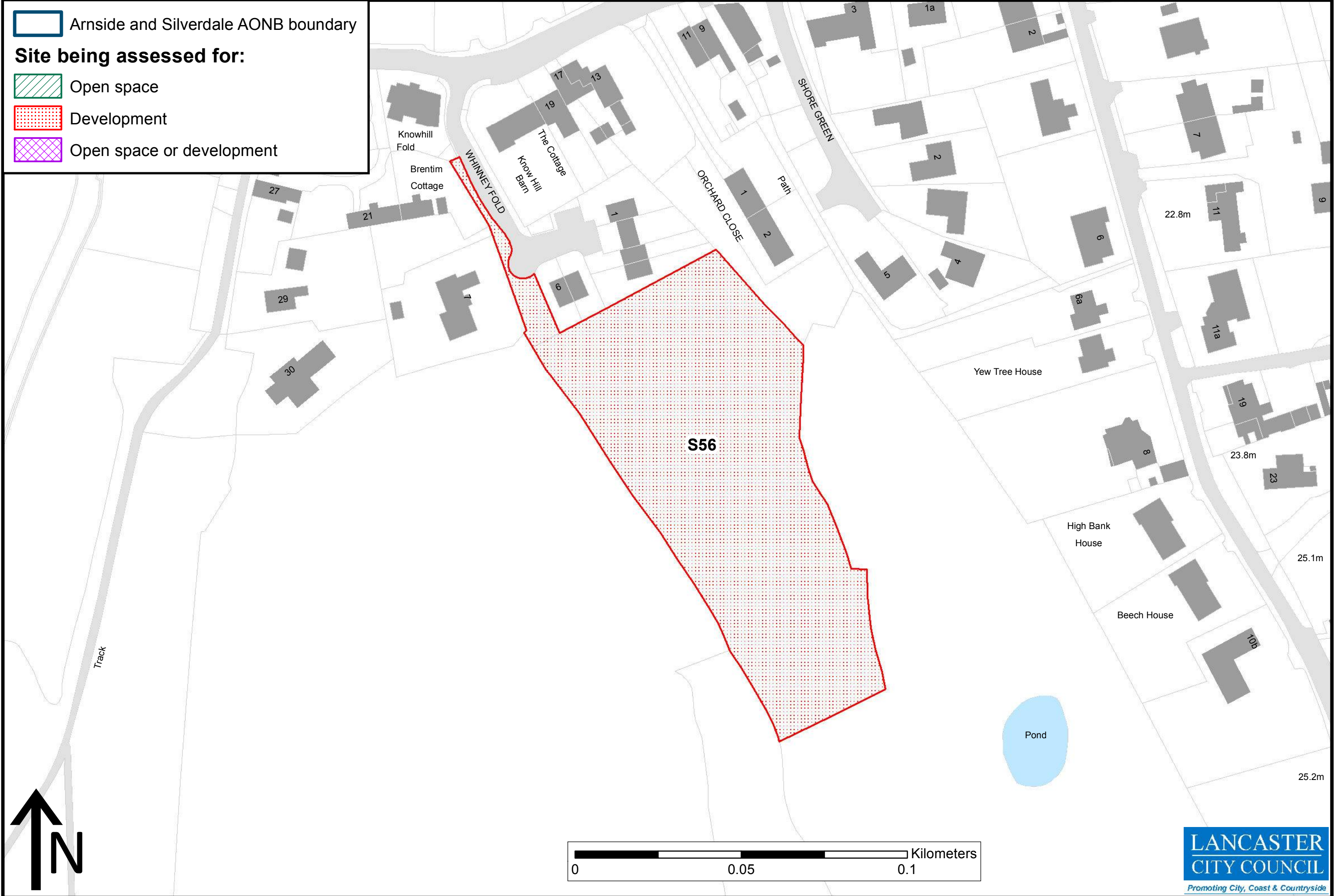
 Arnsdale and Silverdale AONB boundary

**Site being assessed for:**


 Open space

 Development


 Open space or development







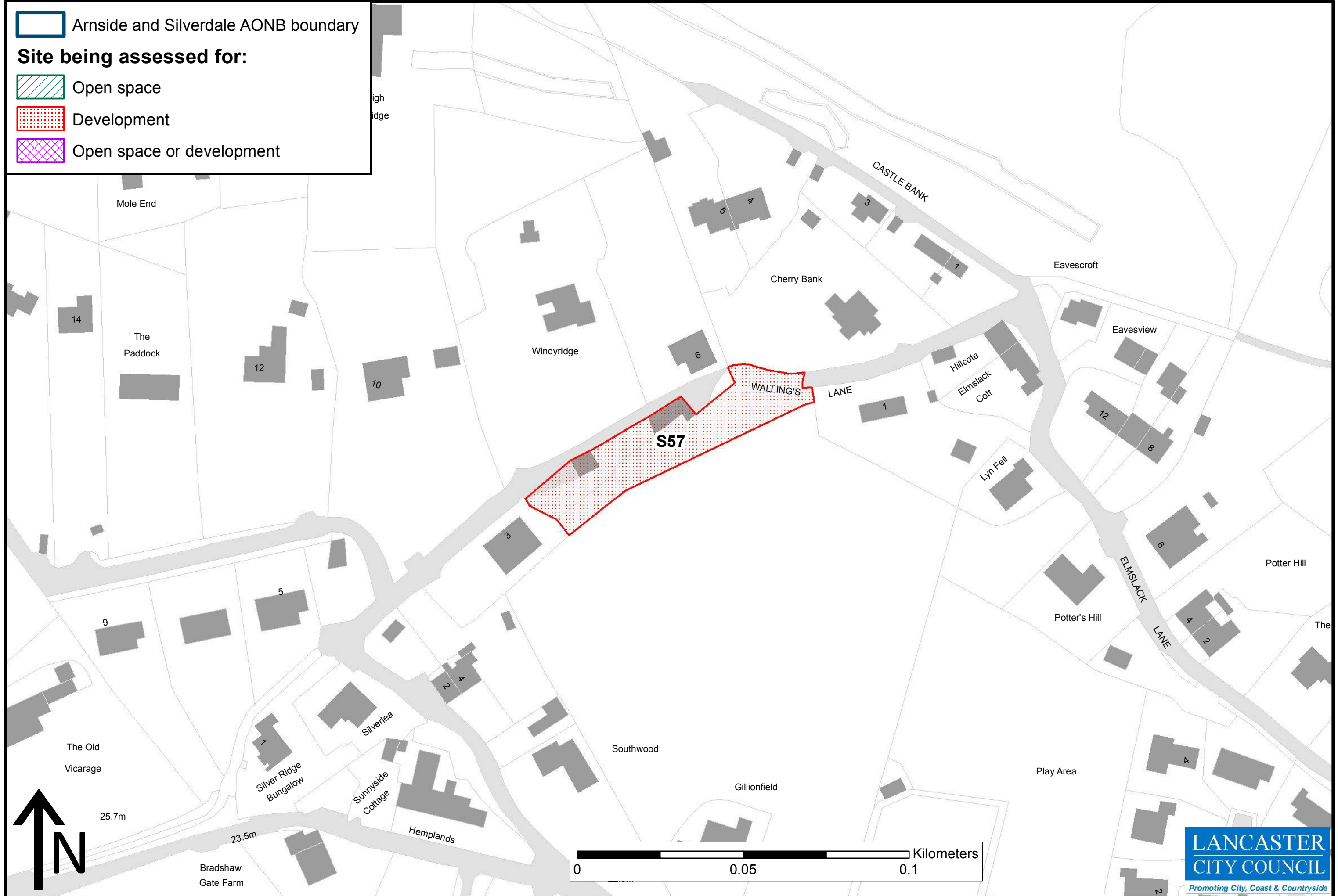
 Arnside and Silverdale AONB boundary

**Site being assessed for:**

 Open space

 Development

 Open space or development





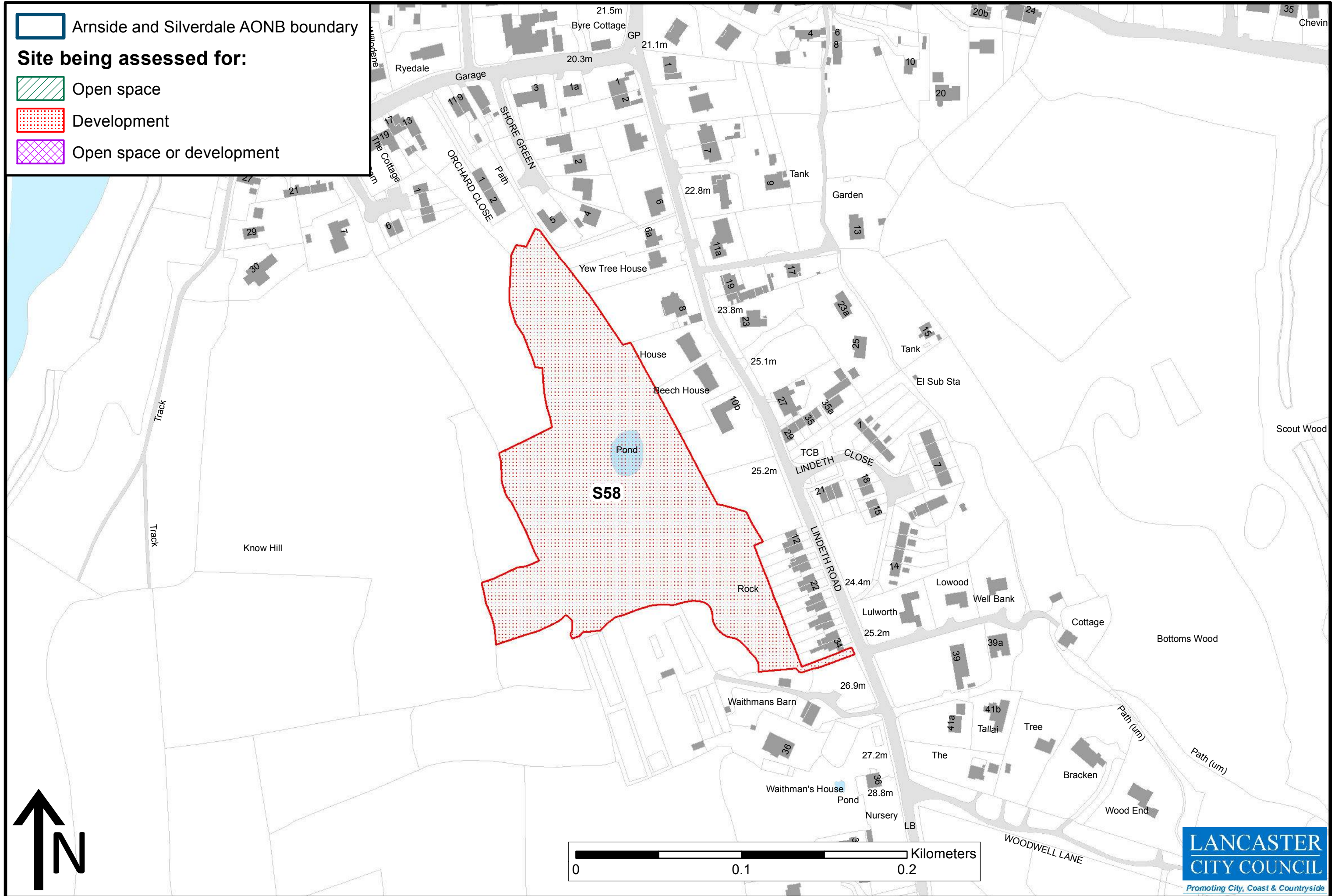


# Site S58: Land West of Lindeth Road, Silverdale

Arnside and Silverdale AONB boundary

### Site being assessed for:

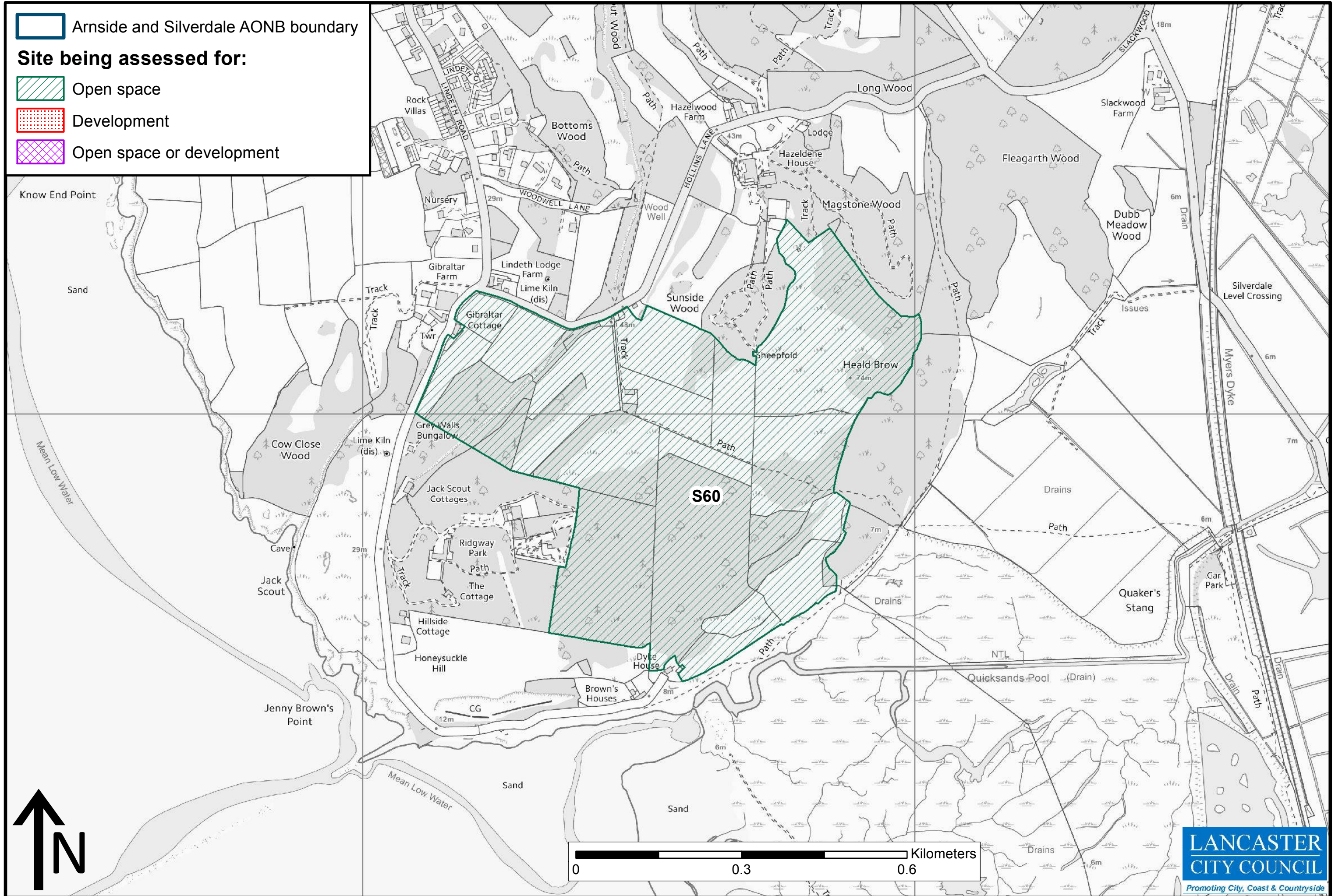
- Open space
- Development
- Open space or development















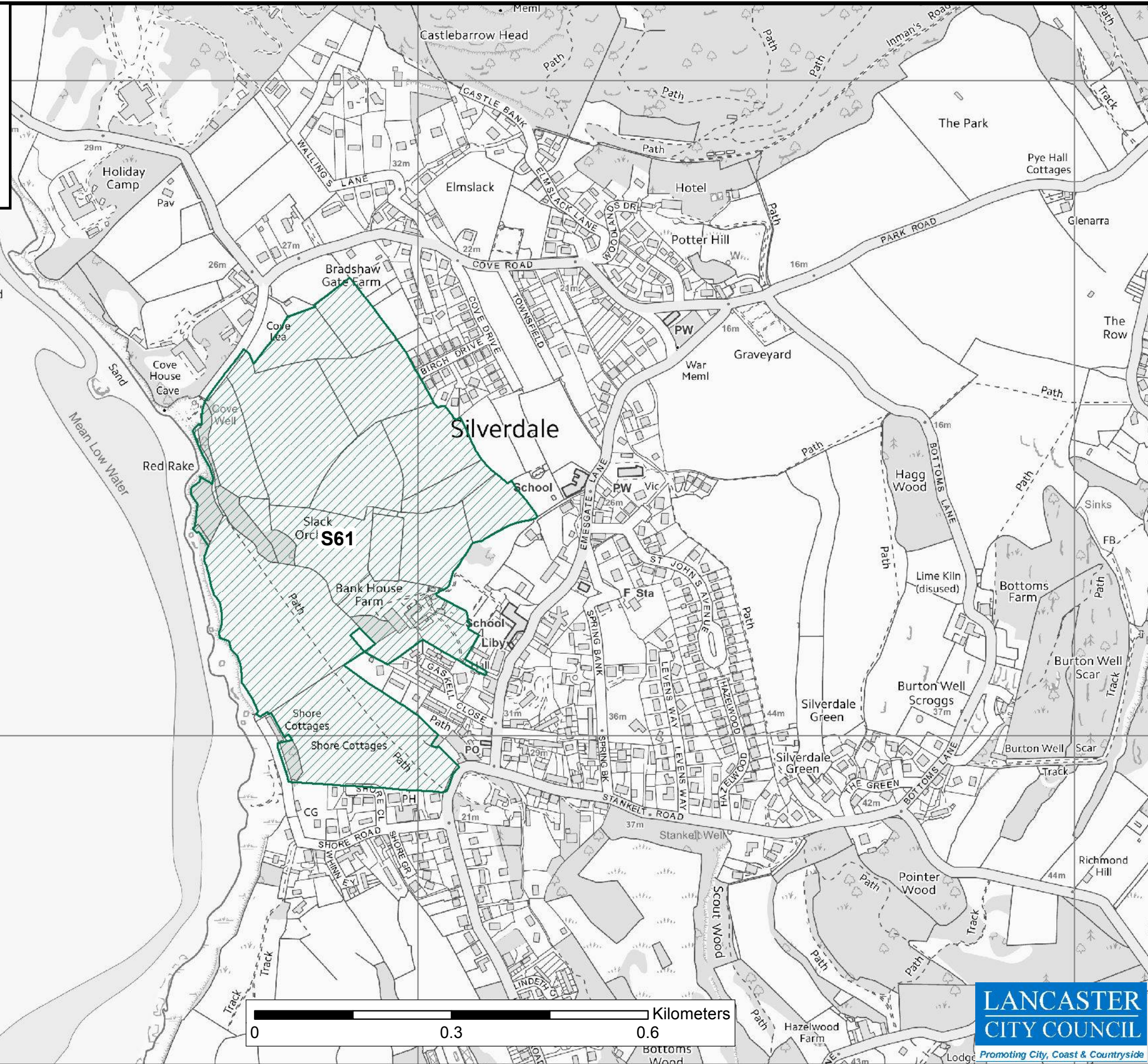




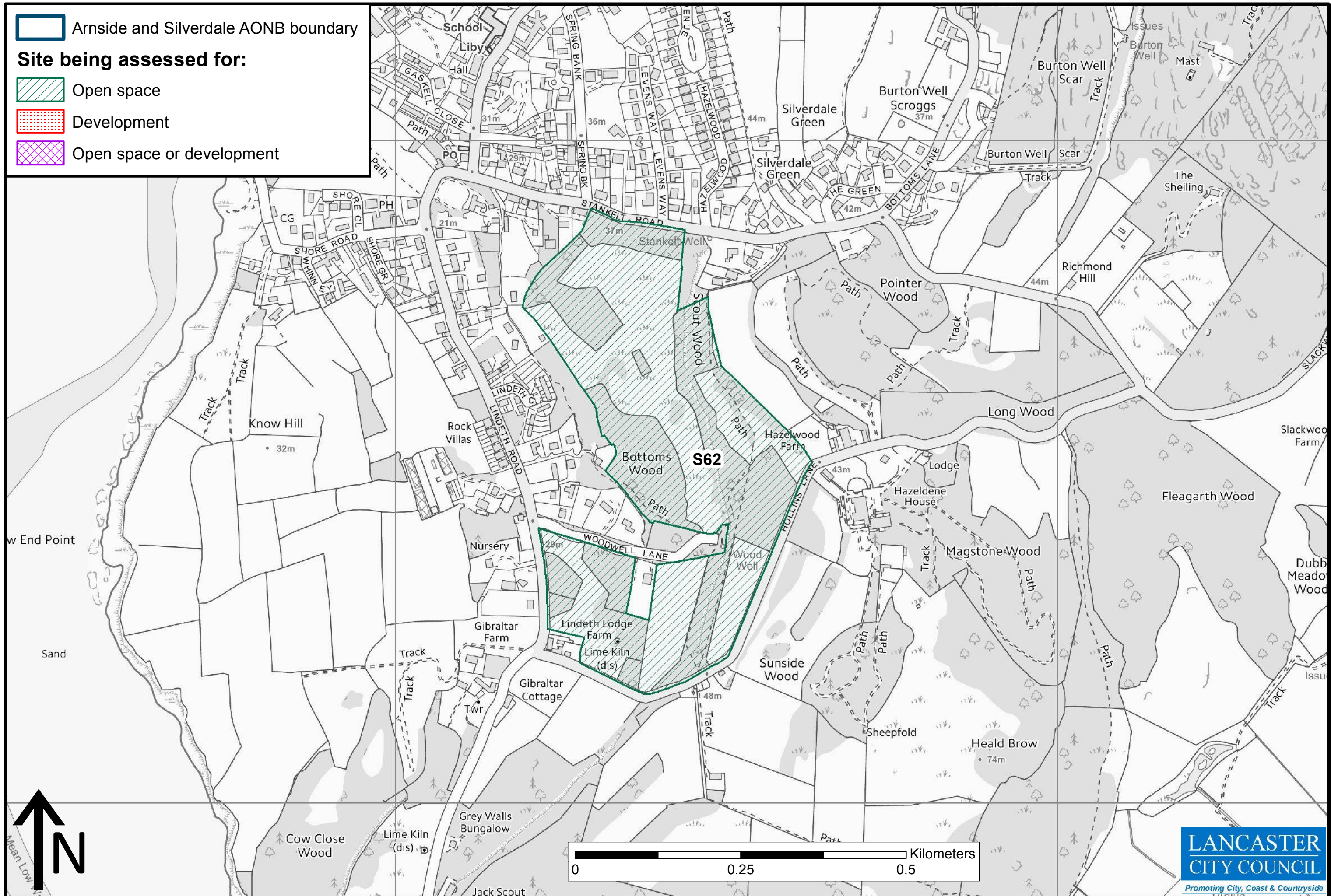
 Arnside and Silverdale AONB boundary

**Site being assessed for:**

-  Open space
-  Development
-  Open space or development















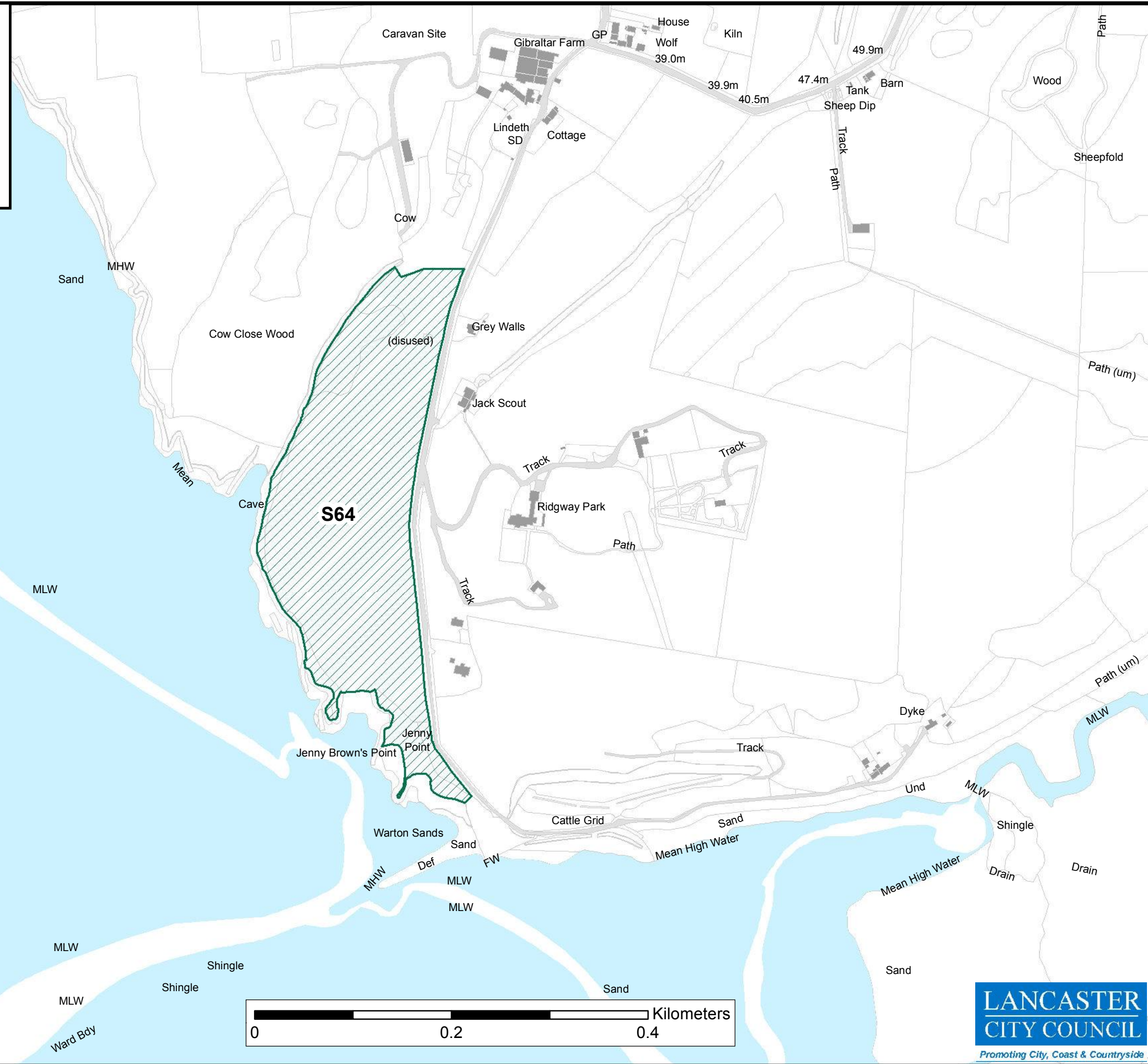




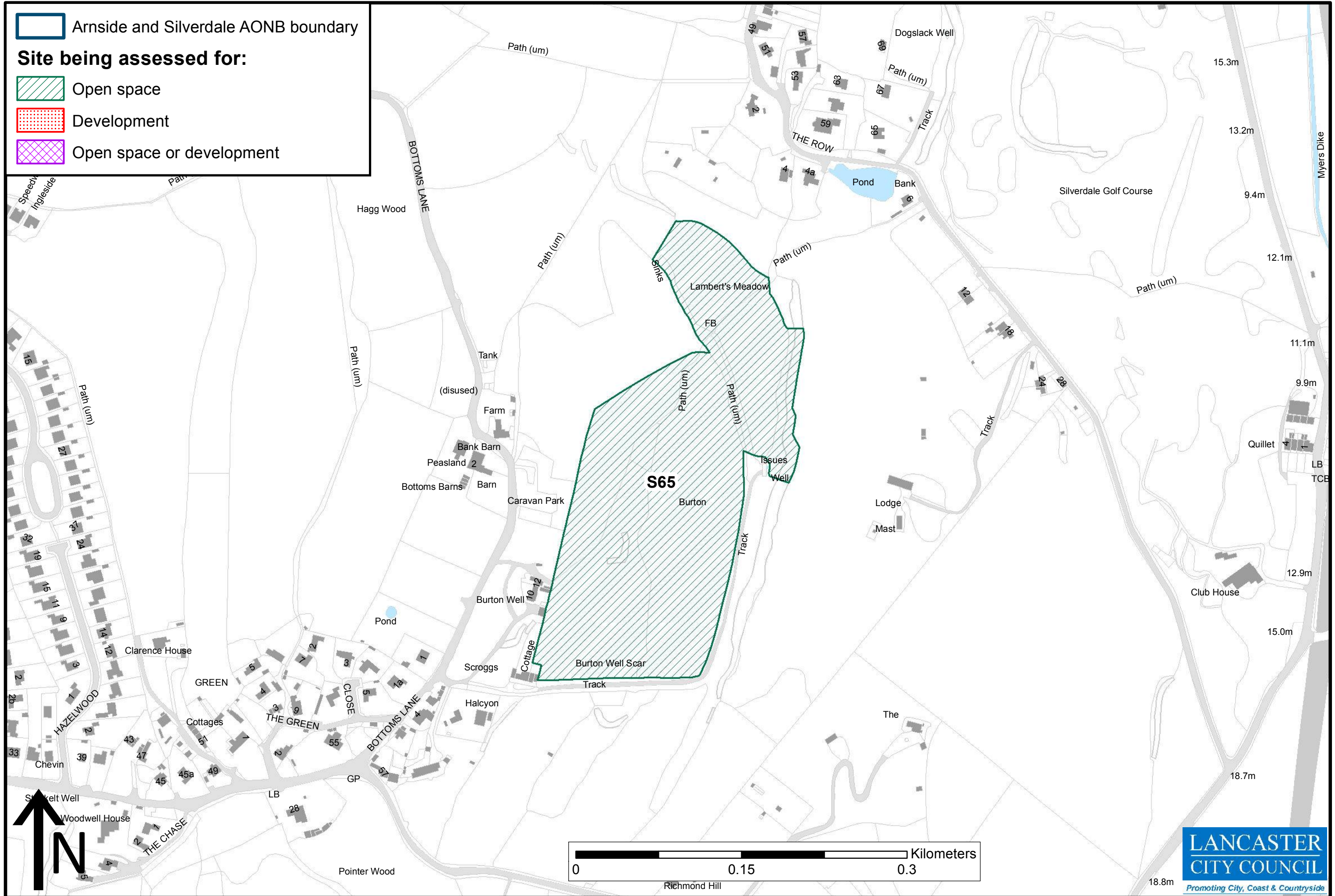
 Arnside and Silverdale AONB boundary

**Site being assessed for:**





-  Open space
-  Development
-  Open space or development

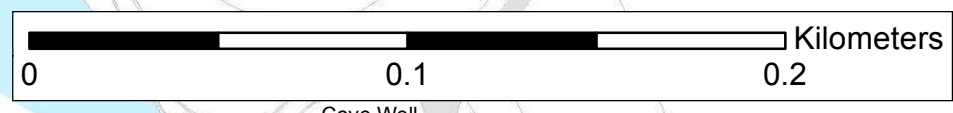

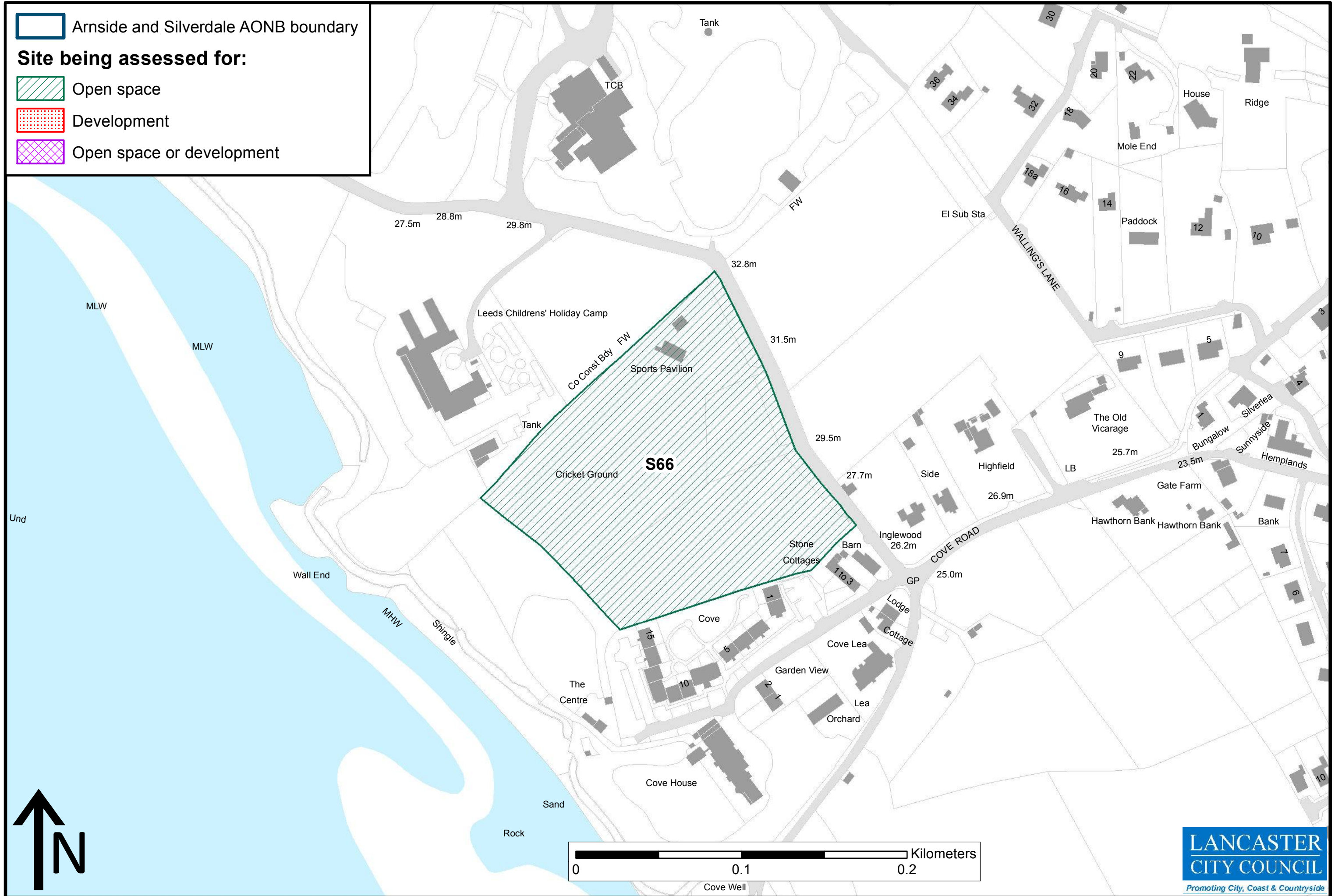










 Arnside and Silverdale AONB boundary  
**Site being assessed for:**  
 Open space  
 Development  
 Open space or development







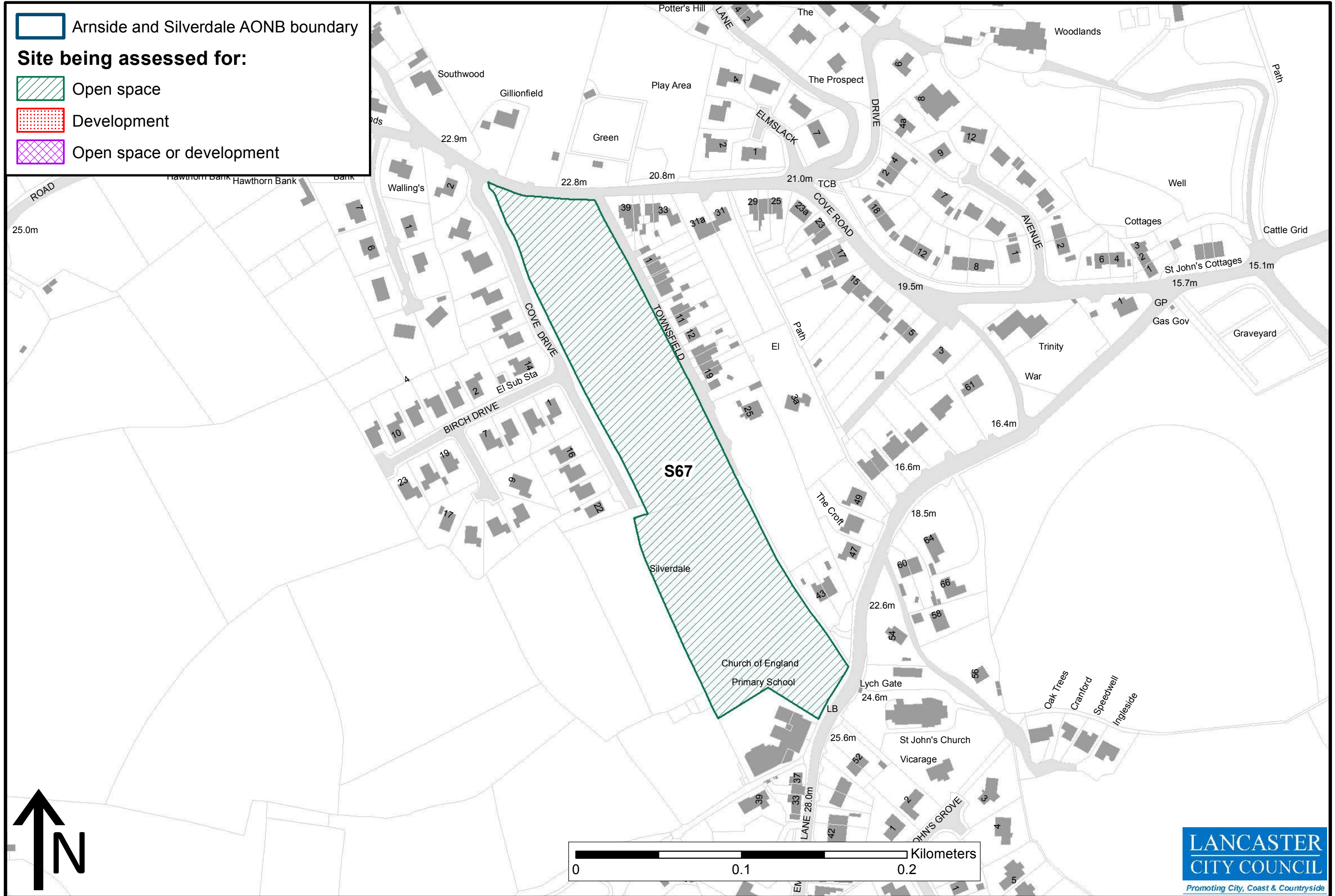
 Arnside and Silverdale AONB boundary

**Site being assessed for:**


 Open space

 Development


 Open space or development







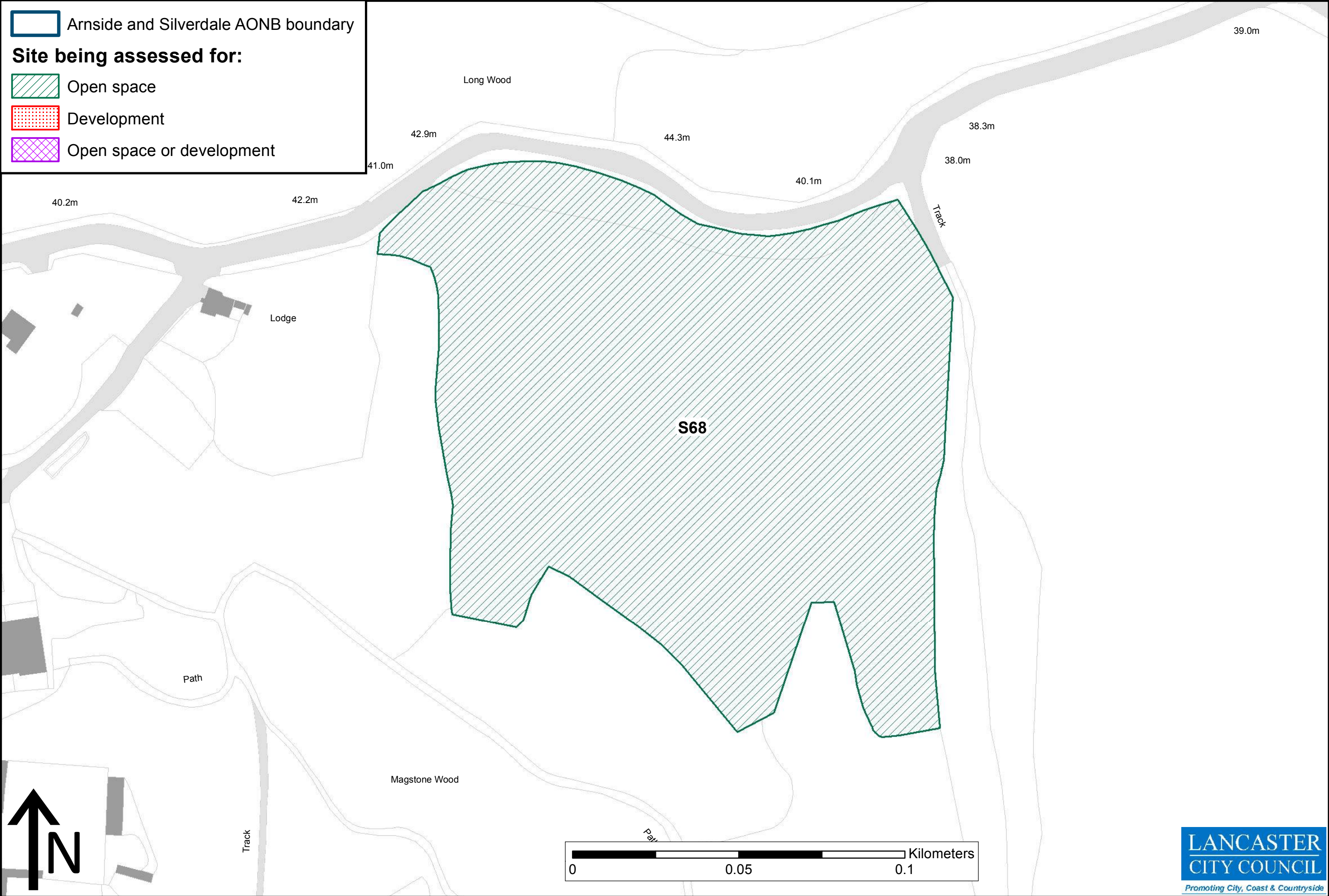
 Arnsdale and Silverdale AONB boundary

**Site being assessed for:**


 Open space

 Development


 Open space or development







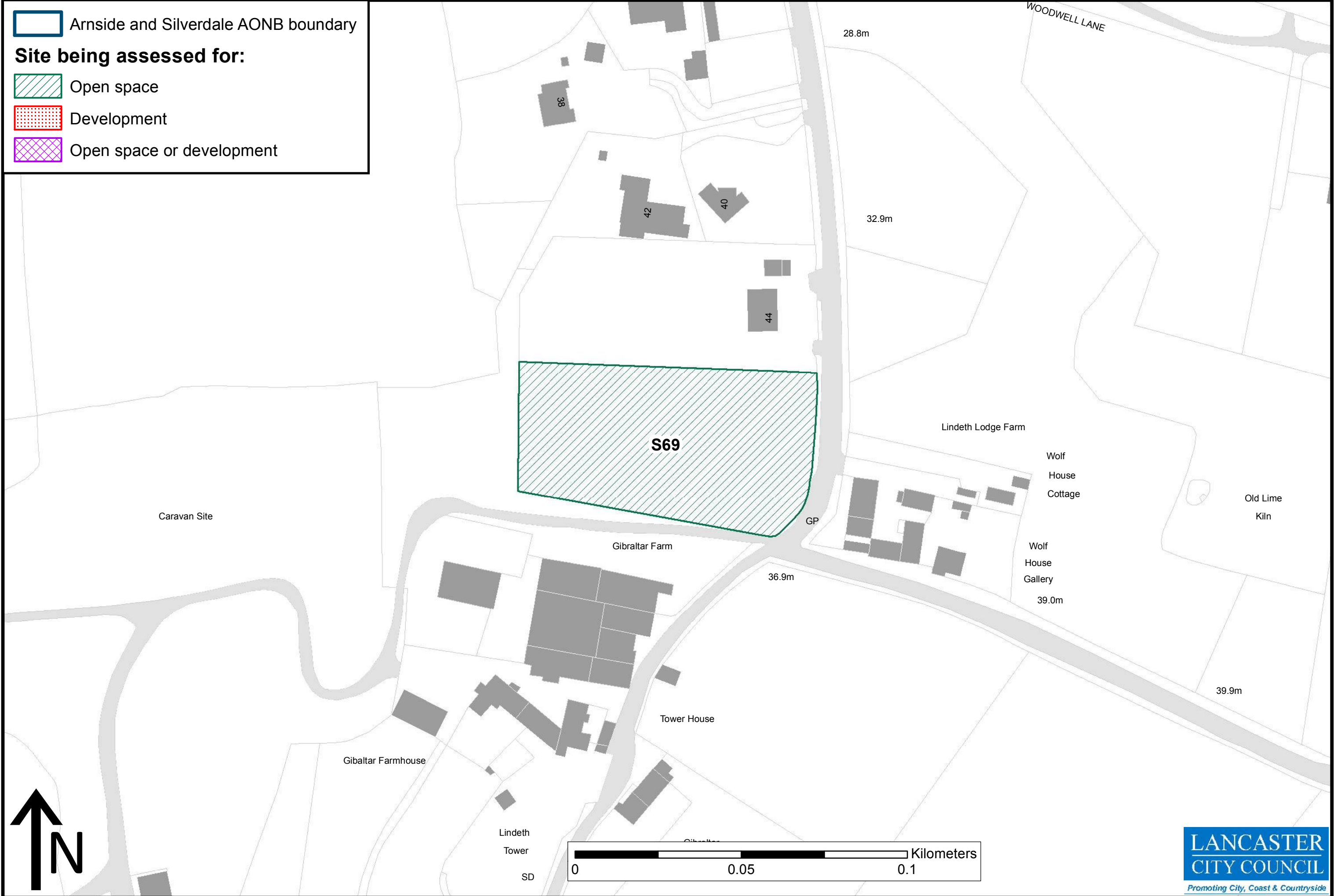
 Arnside and Silverdale AONB boundary

**Site being assessed for:**


 Open space

 Development


 Open space or development







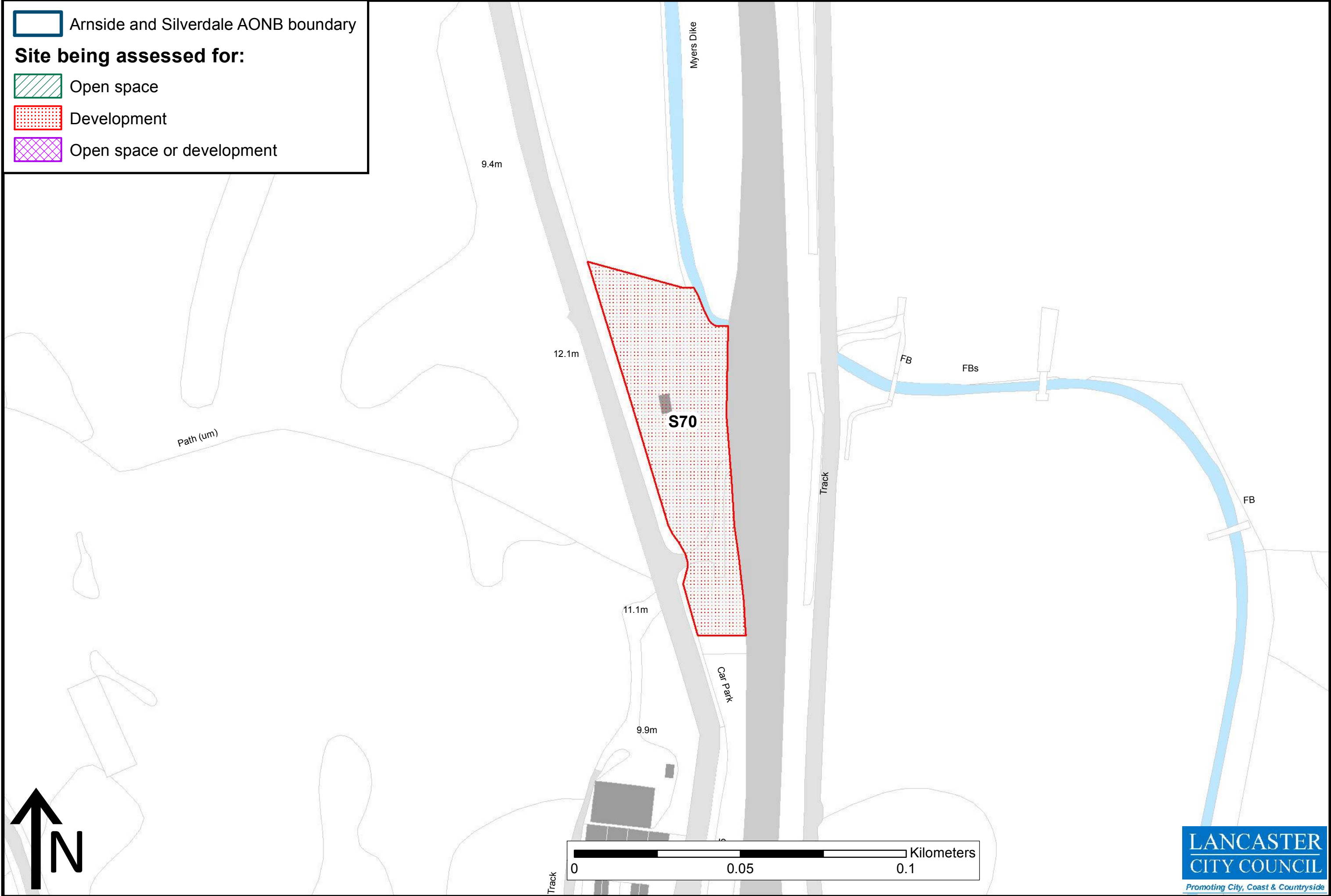
 Arnside and Silverdale AONB boundary

**Site being assessed for:**

 Open space


 Development

 Open space or development








# Site S98: Sixteen Buoys, Ford Lane, Waterslack

 Arnsdale and Silverdale AONB boundary

**Site being assessed for:**

 Open space

 Development

 Open space or development

