
























Draft Strategic Policies and Land Allocations Map: East Lancaster

Consultation January to March 2017

-  Lancaster Canal Corridor
-  Scheduled Ancient Monument*
-  Local Centres
-  New School Provision
-  Existing Cycle Route
-  Aspirational Cycle Route
-  Neighbourhood Plan Areas*
-  J34 Park and Ride
-  Public Transport Corridor
-  Regeneration Priority Area
-  Employment
-  Strategic Employment
-  Development Opportunity Site
-  Key Urban Landscapes
-  Preserved Setting Area
-  Areas of Separation
-  Local Green Space
-  Strategic Housing Site
-  Urban Housing Site
-  Local Environmental Designations*
-  Open Space
-  Bay Gateway Road
-  Open Countryside
-  Area of Outstanding Natural Beauty*

*Note: These designations are made separately to the Local Plan process and may be subject to change.

