





















**Draft Strategic Policies and Land Allocations Map: North Lancaster**  
**Consultation January - March 2017**

-  Local Centres
-  New School Provision
-  Existing Cycle Route
-  Aspirational Cycle Route
-  Neighbourhood Plan Areas\*
-  J34 Park and Ride
-  Public Transport Corridor
-  Regeneration Priority Area
-  Employment
-  Strategic Employment
-  North Lancashire Green Belt
-  Development Opportunity Site
-  Key Urban Landscapes
-  Areas of Separation
-  Local Green Space
-  Strategic Housing Site
-  Urban Housing Site
-  Natural Improvement Area\*
-  Local Environmental Designations\*
-  Open Space
-  Bay Gateway Road
-  Open Countryside

\*Note: These designations are made separately to the Local Plan process and may be subject to change.

