

Publication Strategic Policies and Land Allocations DPD:
Sites Reference Map Book

This map book accompanies the Publication Strategic Policies and Land Allocations Policies Maps published in February 2018; it contains the allocated development sites only and gives the site policy reference (in red), the Local Plan Site Assessment (LPSA) reference (in blue) and former Strategic Housing Land Availability Assessment (SHLAA) reference (in black). Its purpose is to allow comparison of allocated development sites with evidence base documents that reference sites using the LPSA or former SHLAA reference. Please note that not every allocated site has a LPSA or a SHLAA reference.

Legend

Policy Reference

LPSA Reference

SHLAA Reference

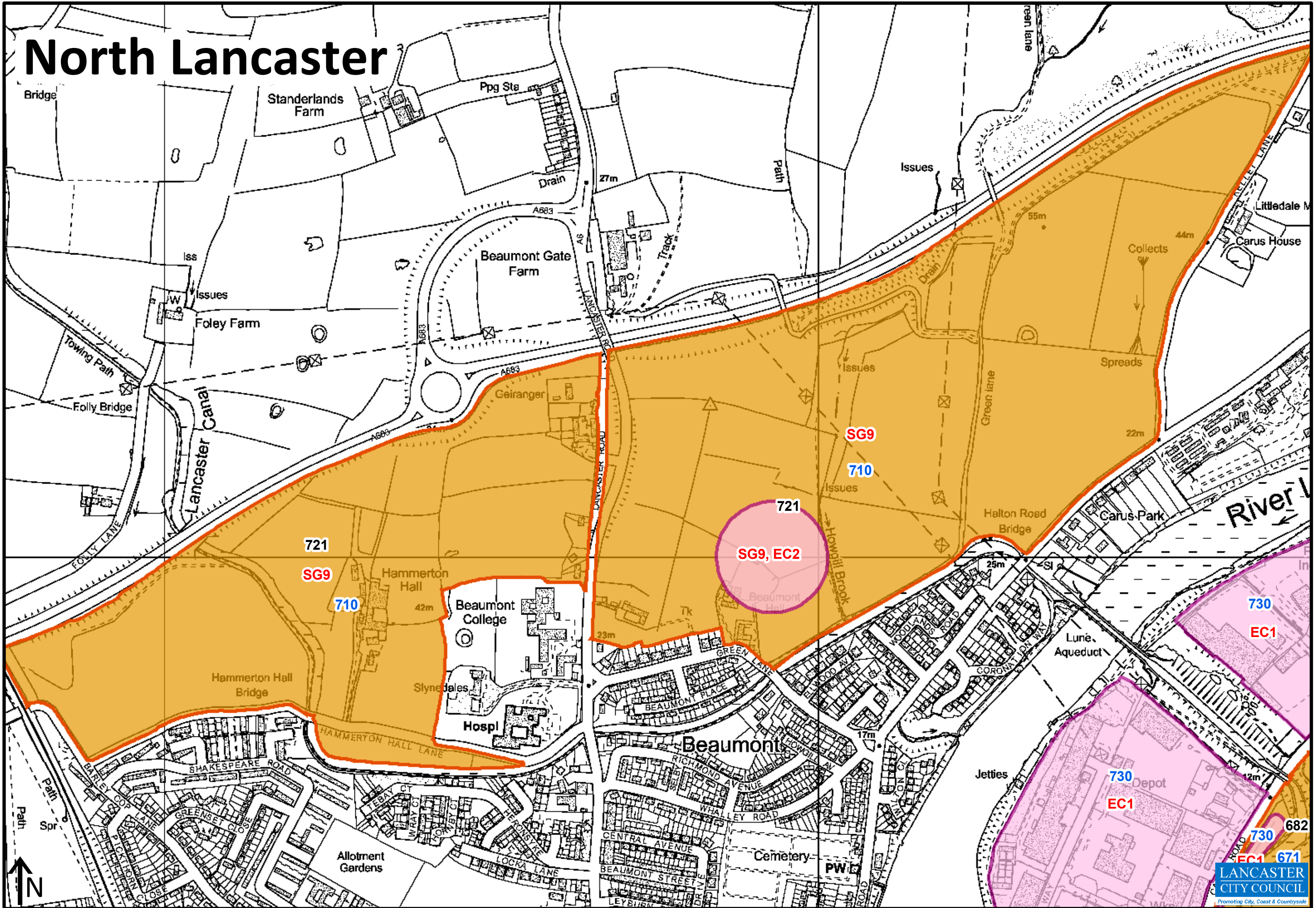
-  Development Opportunity Sites
-  Recreation and Open Space
-  Employment
-  Strategic Housing
-  Urban Housing
-  Rural Housing
-  Heritage Led Housing

Table of Allocated Development Sites

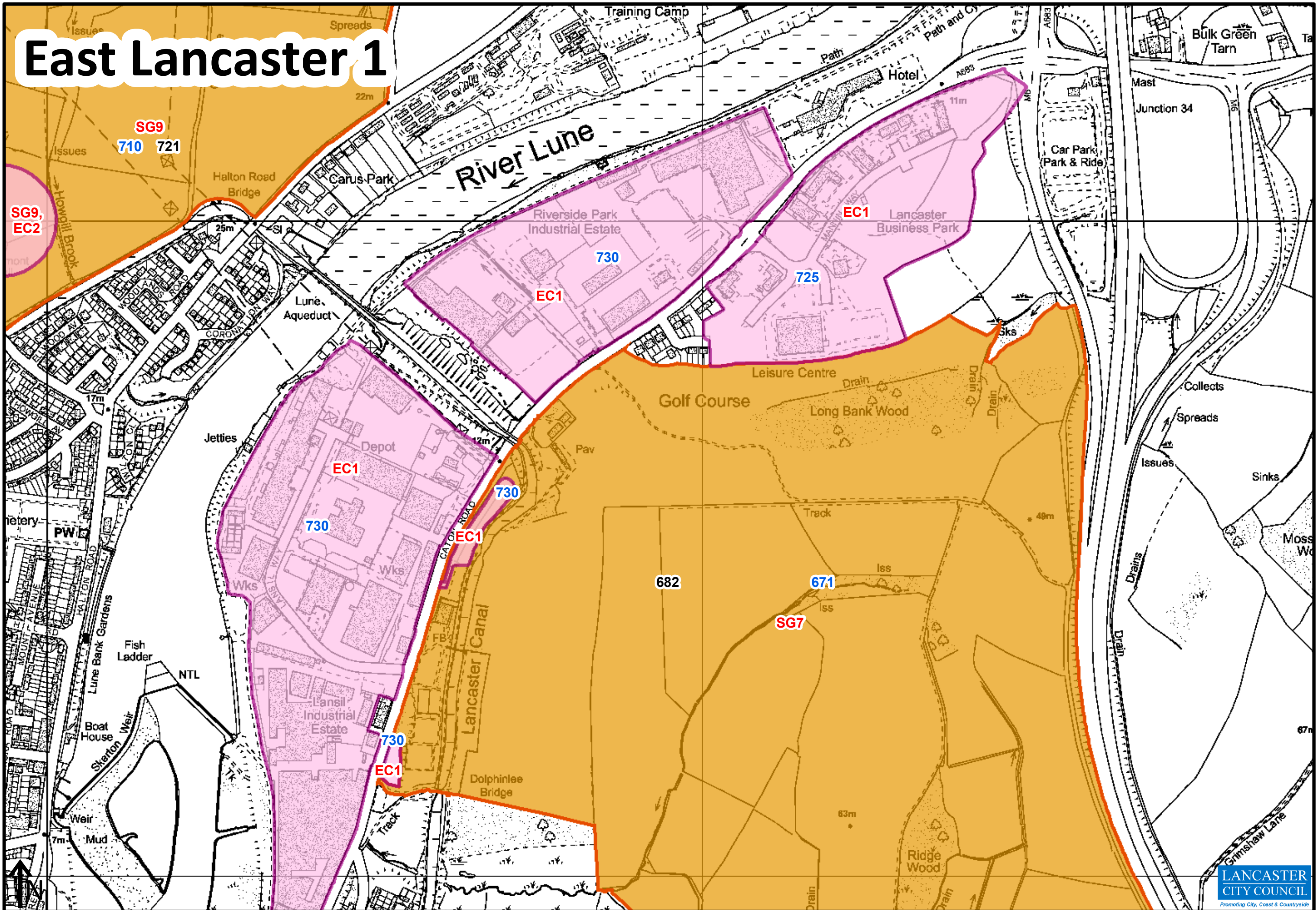
Policy Reference	Site Name	Settlement	LPSA Ref	Former SHLAA Ref	Allocation Type
DOS1	Land at Bulk Road and Lawson's Quay, Central Lancaster	Lancaster	365	358	Development Opportunity Site
DOS2	Land at Moor Lane Mills, Central Lancaster	Lancaster	<Null>	<Null>	Development Opportunity Site
DOS3, H1	Luneside East	Lancaster	292	286	Development Opportunity Site
DOS4, H1	Lune Industrial Estate, Luneside	Lancaster	<Null>	736	Development Opportunity Site
DOS5	Land at Willow Lane/Coronation Field	Lancaster	377	370	Development Opportunity Site
DOS6	Galgate Mill	Galgate	<Null>	722	Development Opportunity Site
DOS7, H2	Middleton Towers, Carr Lane	Middleton	418	408	Development Opportunity Site
DOS86 (DO9 MAAP)	Morecambe Festival Market and Surrounding Area	Morecambe	<Null>	825	Development Opportunity Site
DOS9	Land at Former TDG Depot, Warton Road	Carnforth	<Null>	742	Development Opportunity Site
DOS10	Former Thomas Graveson Site, Warton Road	Carnforth	75	75	Development Opportunity Site
EC1	Carnforth Business Park	Carnforth	724	<Null>	General Employment Areas
EC1	Carnforth Levels	Carnforth	728	<Null>	General Employment Areas
EC1	Caton Road Industrial Estate	Lancaster	730	<Null>	General Employment Area
EC1	Cloughton Brickworks	Cloughton	723	<Null>	Rural Employment Site
EC1	Cowan Bridge Industrial Estate	Cowan Bridge	719	<Null>	Rural Employment Site
EC1	Galgate Mill	Galgate	780	84	Rural Employment Site
EC1	Glasson Dock Industrial Area	Glasson	733	<Null>	Rural Employment Site
EC1	Halton Mills	Halton	741	<Null>	Rural Employment Site
EC1	Heysham Industrial Estate	Heysham	735	<Null>	Strategic Employment Site
EC1	Hornby Industrial Estate	Hornby	720	<Null>	Rural Employment Site
EC1	Kellet Road Industrial Estate	Carnforth	734	<Null>	General Employment Area
EC1	Lancaster Business Park, Caton Road	Lancaster	725	<Null>	Office Development
EC1	Lancaster West Business Park	Heysham	732	<Null>	General Employment Area
EC1	Land at Scotland Road	Carnforth	727	<Null>	General Employment Areas
EC1	Land at Warton Road	Carnforth	729	<Null>	General Employment Area
EC1	Major Industrial Estate	Heysham	738	<Null>	General Employment Area
EC1	Middleton Road Employment Area	Heysham	738	<Null>	General Employment Area
EC1, SG14	Port of Heysham Industrial Estate	Heysham	740	<Null>	Strategic Employment Site
EC1.6	Port of Heysham Industrial Estate	Heysham	740	<Null>	Strategic Employment Site
EC1	Royd Mill	Heysham	731	<Null>	General Employment Area
EC1	White Cross Business Park	Lancaster	726	<Null>	Office Development
EC1, EC4	White Lund Industrial Estate	Lancaster	737	<Null>	General Employment Area
EC1	Willow Mill	Caton	721	<Null>	Rural Employment Site
EC2, SG14	Expansion of Facilities for the Port of Heysham (Land off Imperial Road)	Morecambe	810	<Null>	General Employment Site
EC2	Junction 33 Auction Market	Galgate	824	<Null>	Agricultural Employment Site
EC2	Lancaster University Innovation Campus	Lancaster	739	<Null>	General Employment Site
SG9, EC2	North Lancaster Business Park	Lancaster	<Null>	<Null>	Office Development
H1	Broadway Hotel	Morecambe	523	534	Urban Housing
H1	Former Police Station, Heysham Road	Heysham	179	184	Urban Housing
H1, H3	Former Ridge Lea Hospital	East Lancaster	369	376	Heritage Led Housing
H1, H4	Grab Lane	East Lancaster	321	328	Urban Housing
H1	Grove Street Depot	Lancaster	529	540	Urban Housing
H1	Land West of 113 White Lund Road, Oxcliffe Road	Morecambe	500	511	Urban Housing
H1	Land West of Middleton Road	Heysham	177	182	Urban Housing
H1, H5	Leisure Park/Auction Mart, Wyresdale Road	Lancaster	251	257	Urban Housing

Policy Reference	Site Name	Settlement	LPSA Ref	Former SHLAA Ref	Allocation Type
H1	Moor Park, Quernmore Road	Lancaster	389	398	Urban Housing
H1	New Quay Road	Lancaster	260	266	Urban Housing
H1, H6	Royal Albert Fields, Ashton Road	Lancaster	298	304	Urban Housing
H2	Briar Lea Road	Nether Kellet	543	554	Rural Housing
H2	Halton Mills	Halton	713	724	Rural Housing
H2	Lancaster Road	Overton	557	568	Rural Housing
H2	Land between Low Road and Forge Lane	Halton	669	680	Rural Housing
H2	Land North of Old Hall Farm	Over Kellet	800	<Null>	Rural Housing
H2	Land South of Low Road	Halton	163	167	Rural Housing
H2	Land South of Marsh Lane	Cockerham	643	654	Rural Housing
H2	Land to the rear of Pointer Grove and adjacent to High Road	Halton	159	163	Rural Housing
H2	Monkswell Avenue	Bolton-le-Sands	21	21	Rural Housing
H2	Royal Oak Meadow	Hornby	240	245	Rural Housing
H2	St Michaels Lane	Bolton-le-Sands	32	32	Rural Housing
H2	Yenham Lane	Overton	684	695	Rural Housing
H3	University of Cumbria	Lancaster	372	379	Heritage Led Housing
SG1	Bailrigg Garden Village - Whinney Carr and Bailrigg Lane	South Lancaster	334	341	Strategic Housing
SG7	Ridge Farm/Cuckoo Farm	East Lancaster	671	682	Strategic Housing
SG9	North Lancaster Strategic Site	North Lancaster	710	721	Strategic Housing
SG11	Lundsfield Quarry	South Carnforth	61	61	Strategic Housing
SG12	South of Windermere Road	South Carnforth	717	728	Strategic Housing

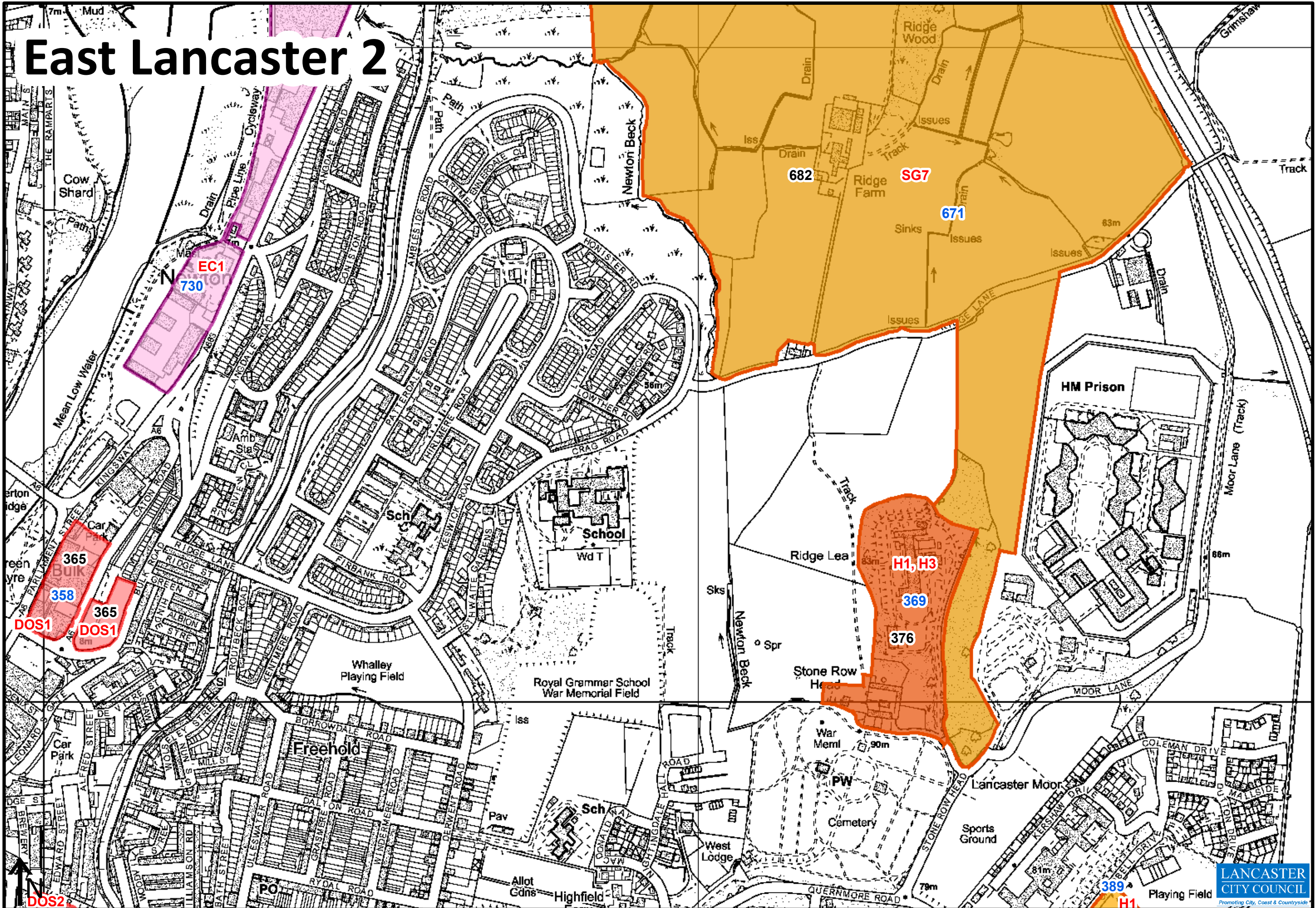
North Lancaster



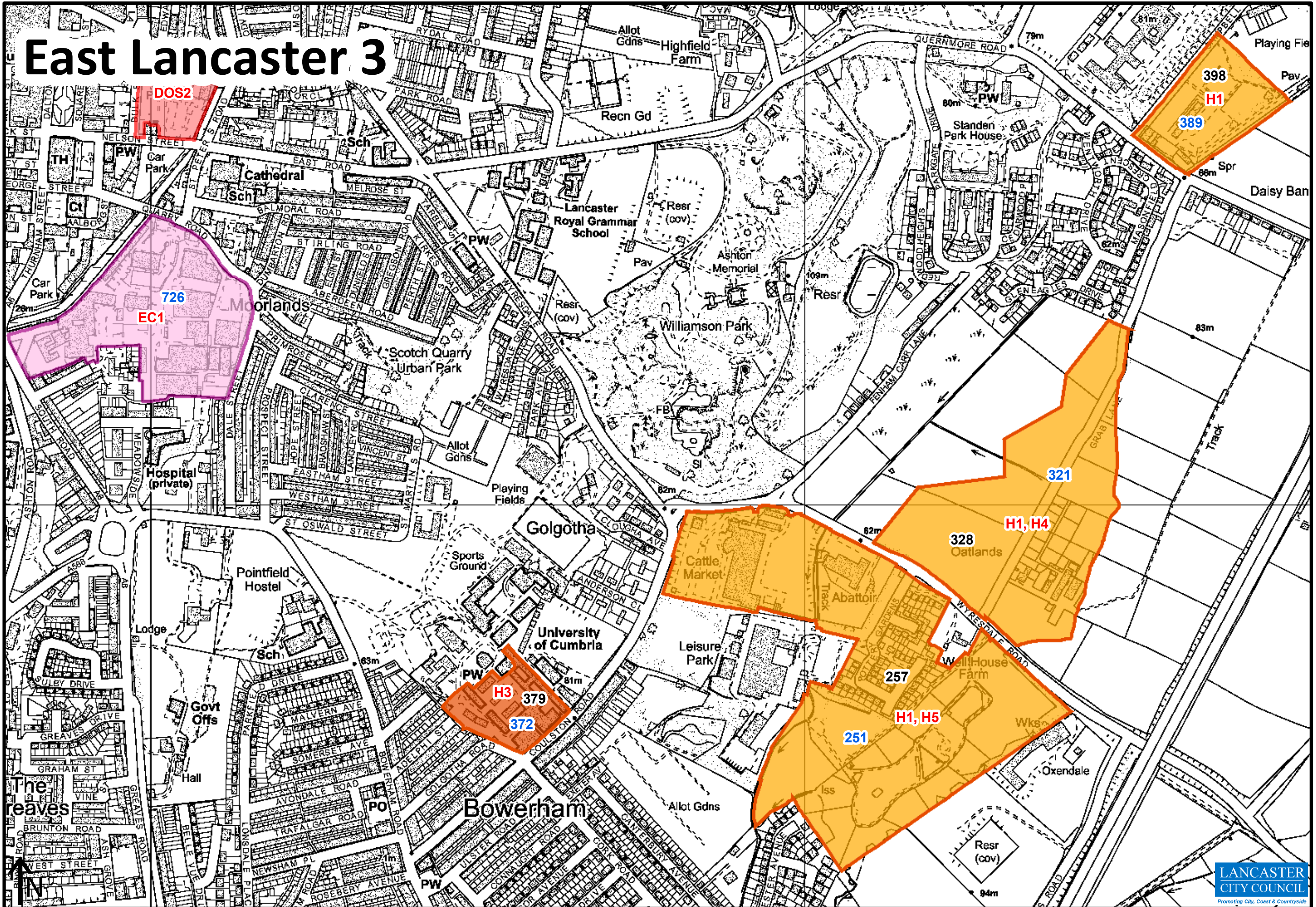
East Lancaster 1



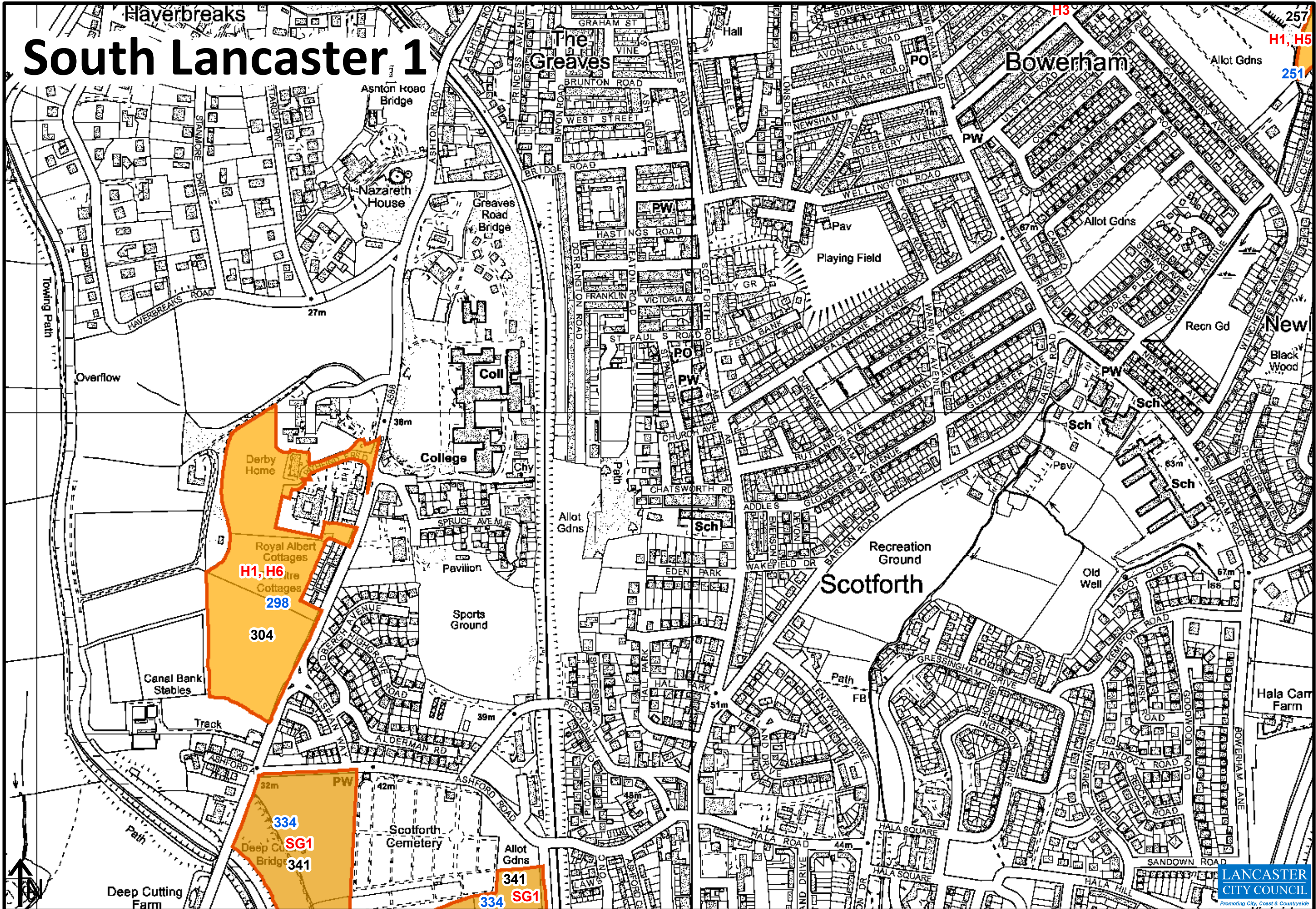
East Lancaster 2



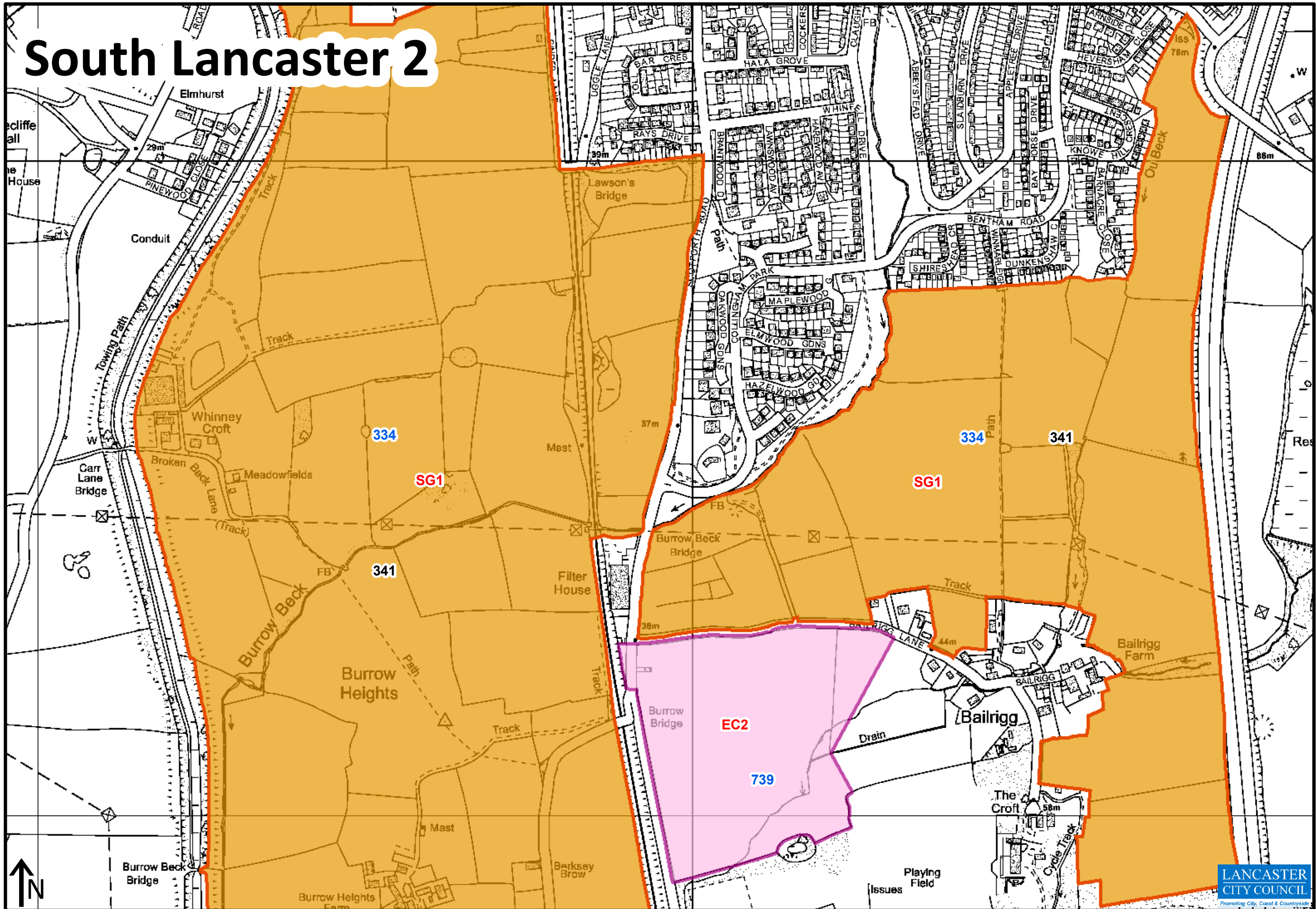
East Lancaster 3



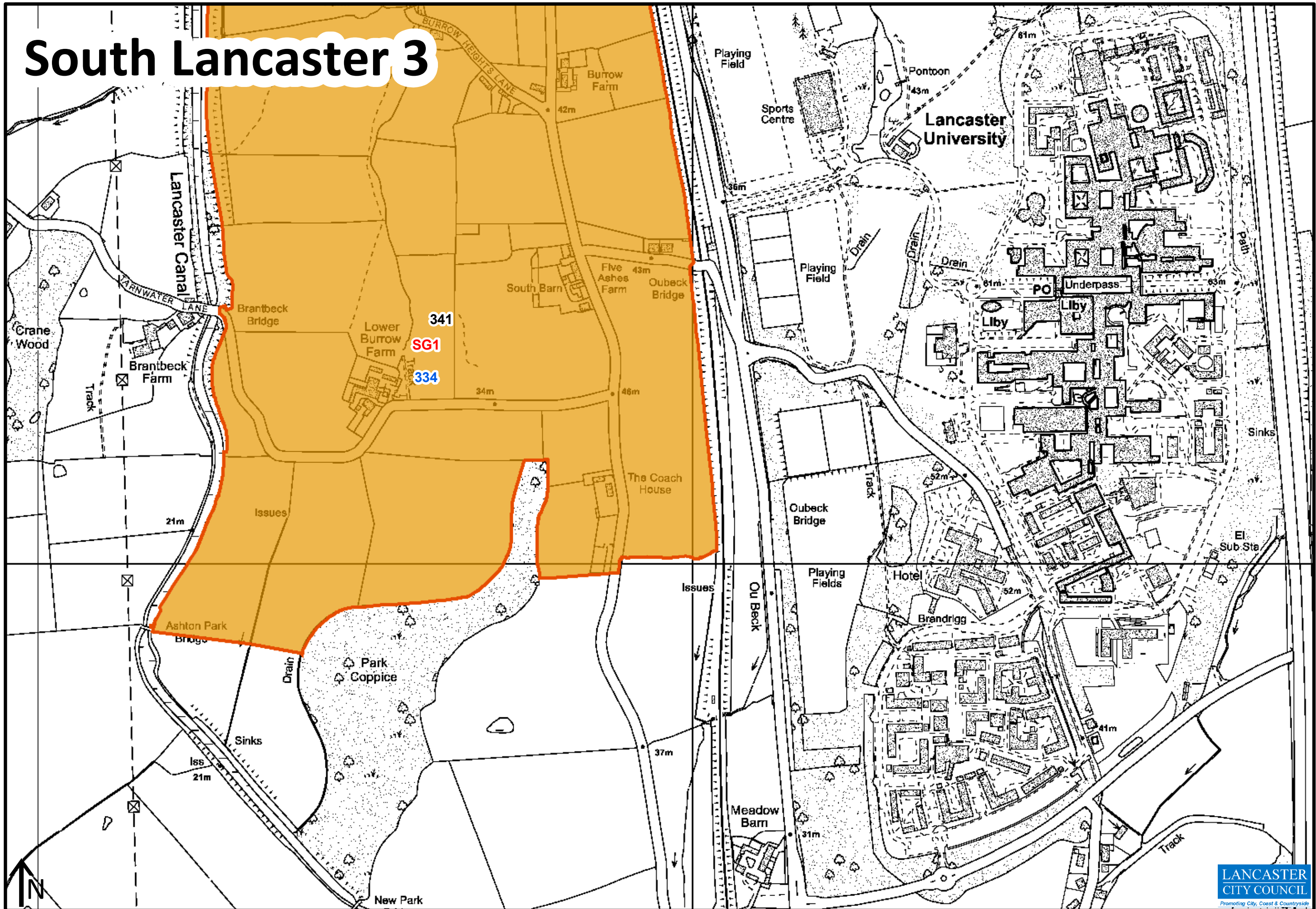
South Lancaster 1



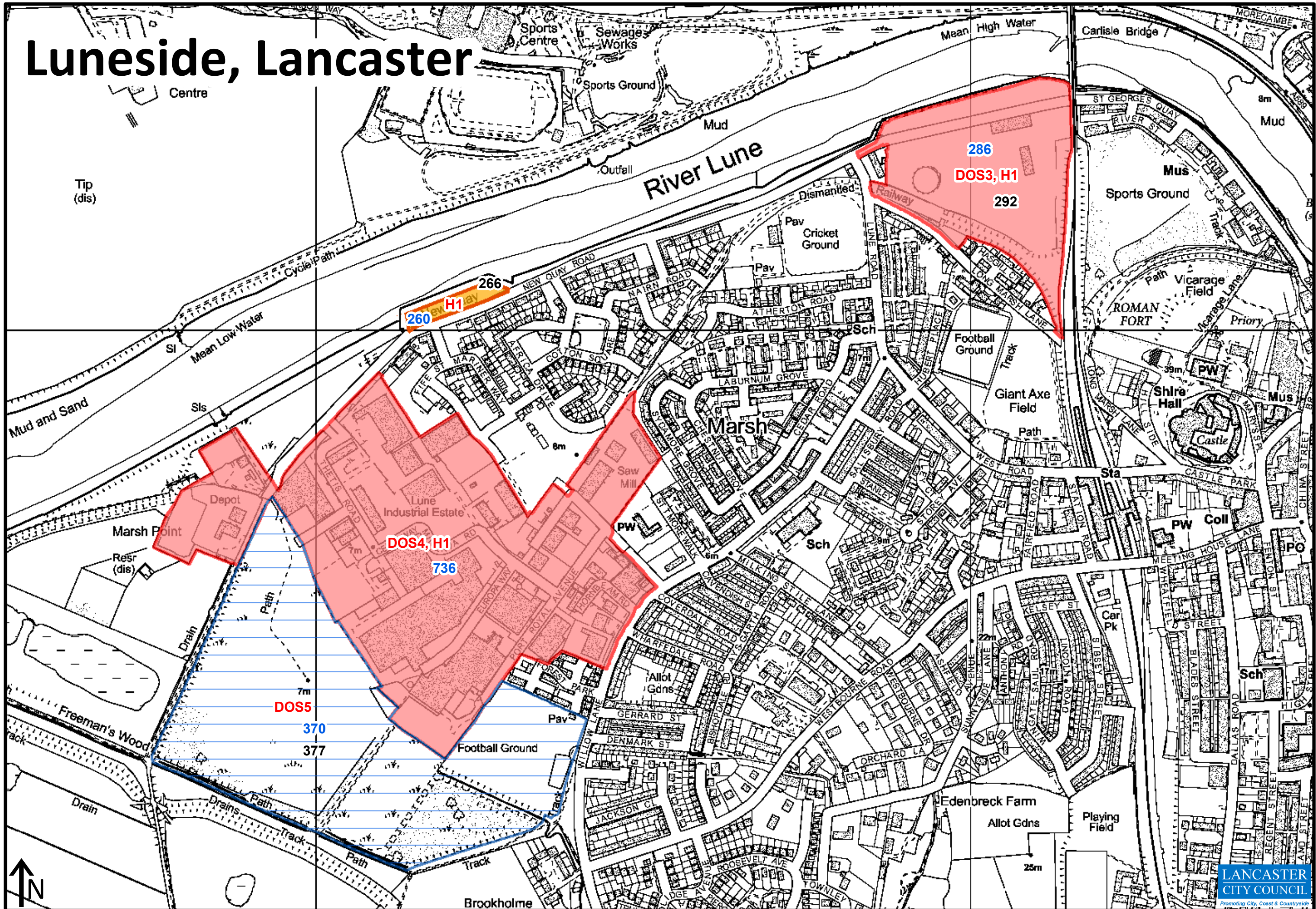
South Lancaster 2



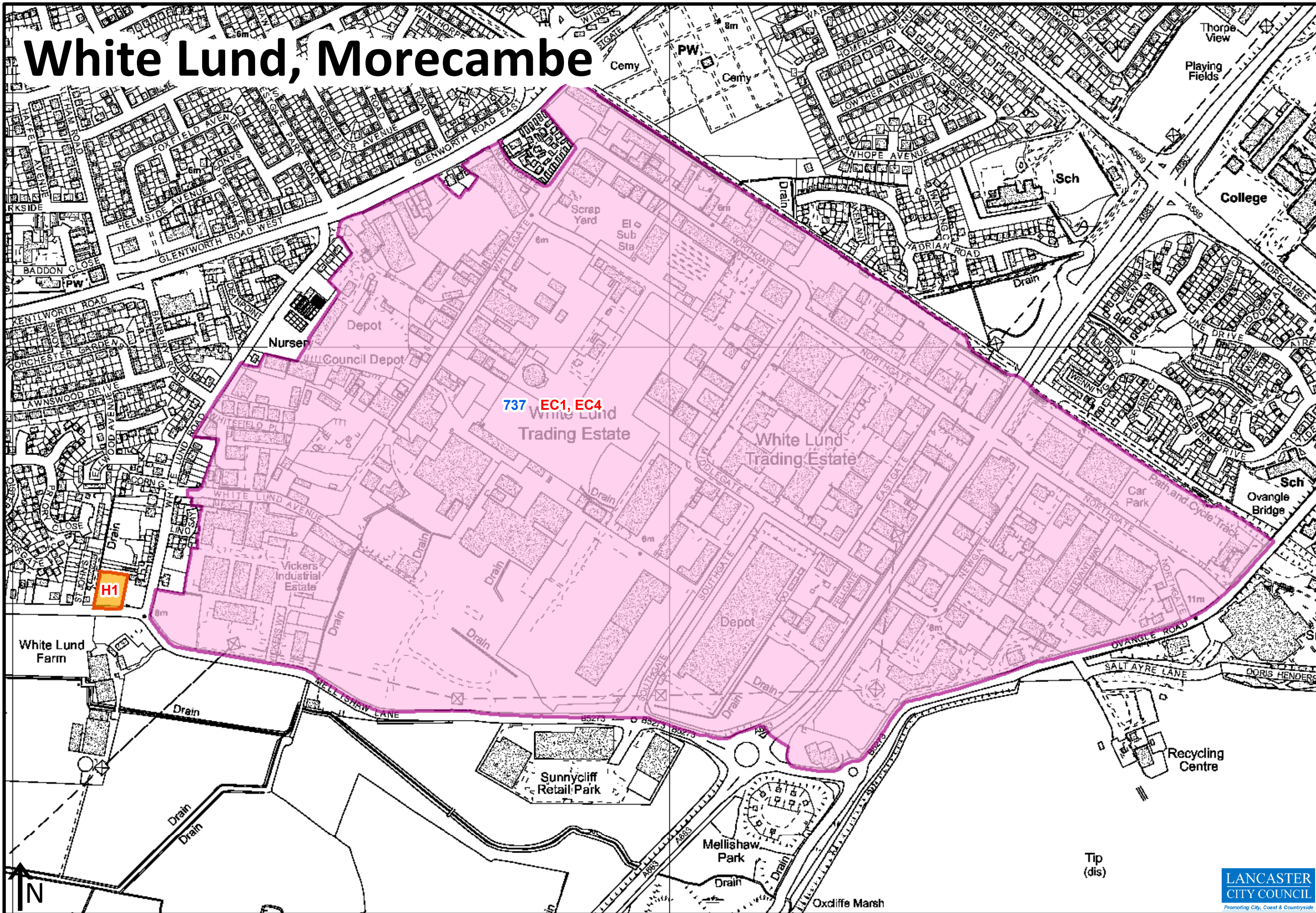
South Lancaster 3



Luneside, Lancaster

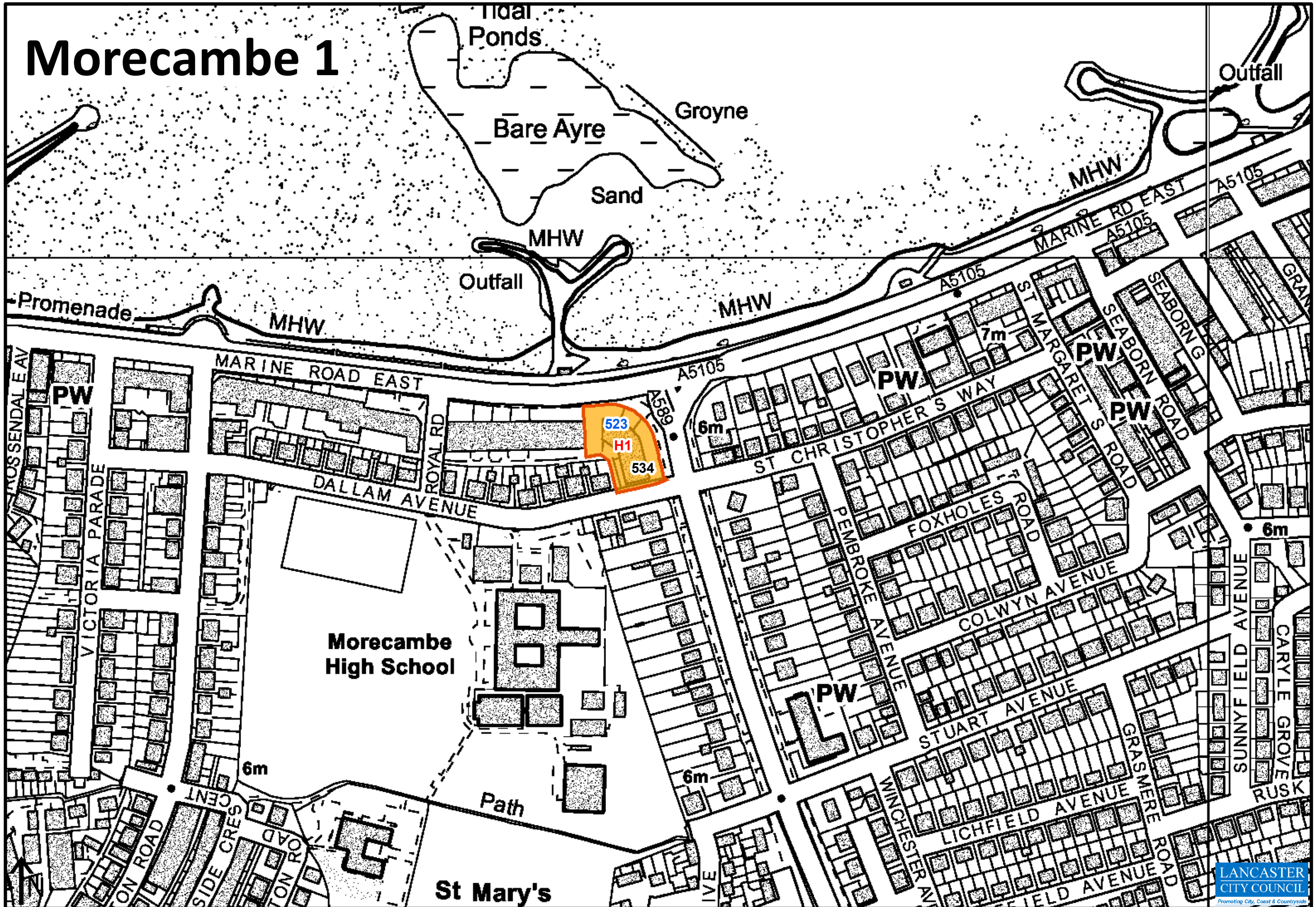


White Lund, Morecambe



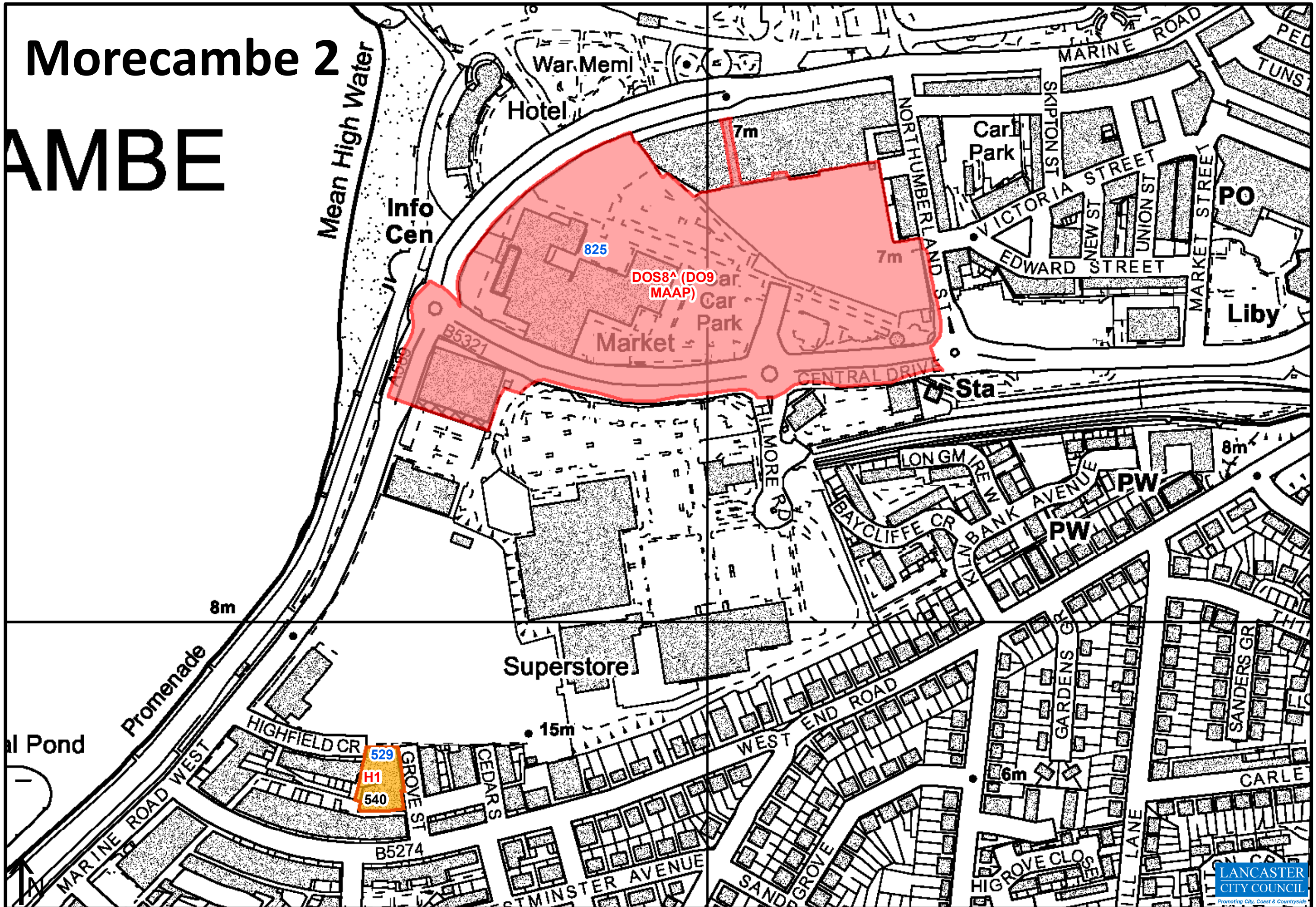
Tip (dis)

Morecambe 1

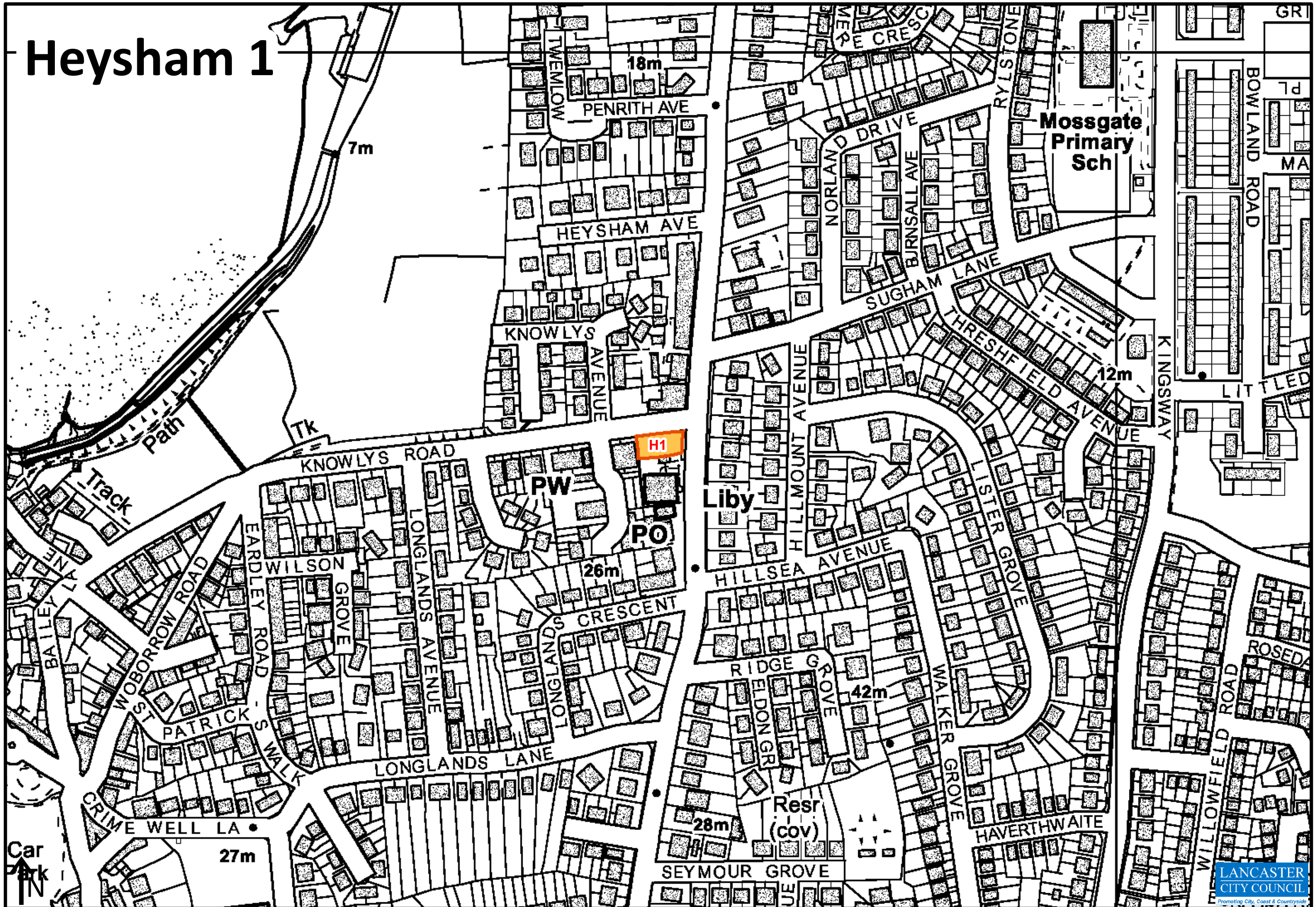


Morecambe 2

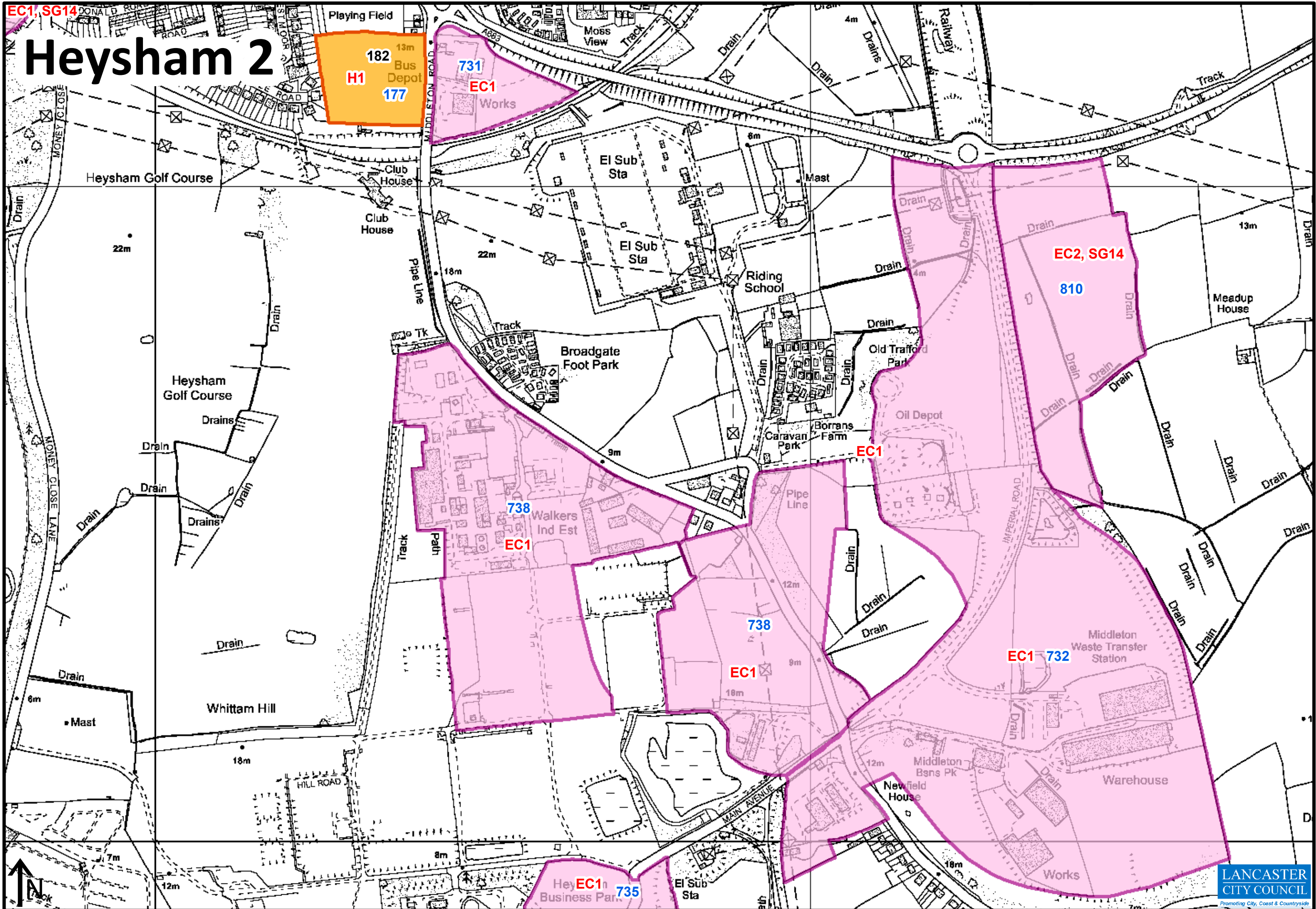
AMBE



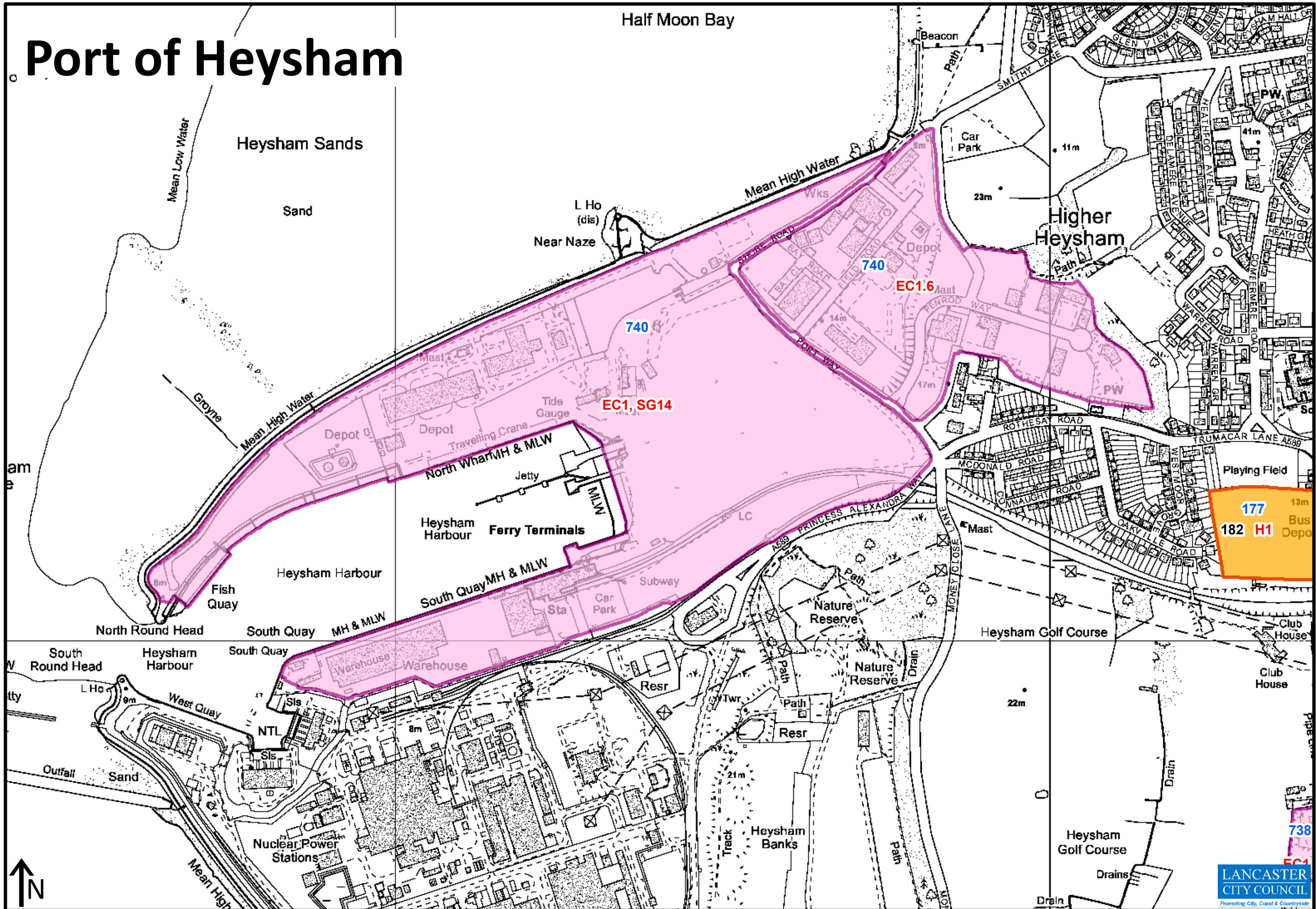
Heysham 1



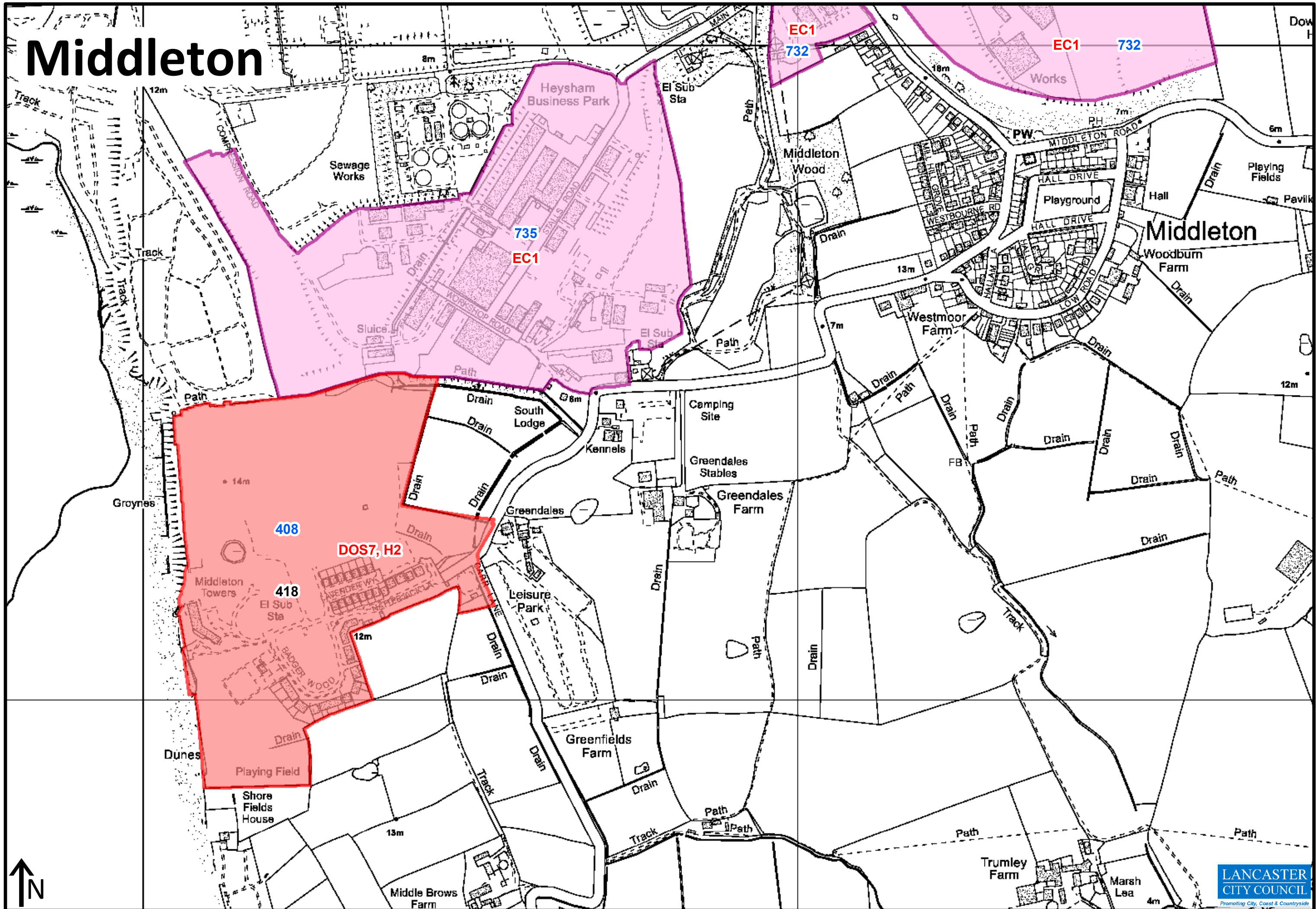
Heysham 2



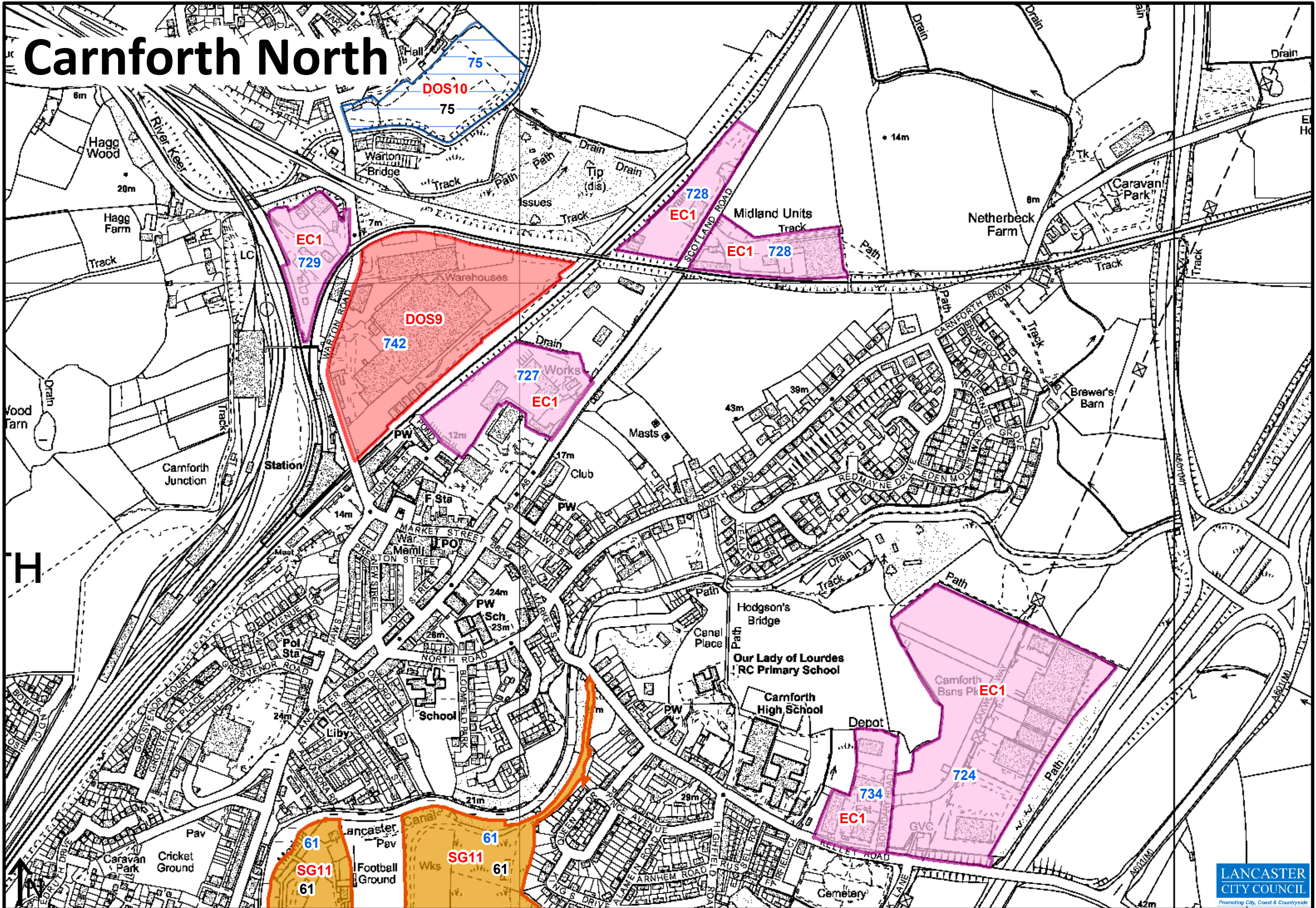
Port of Heysham



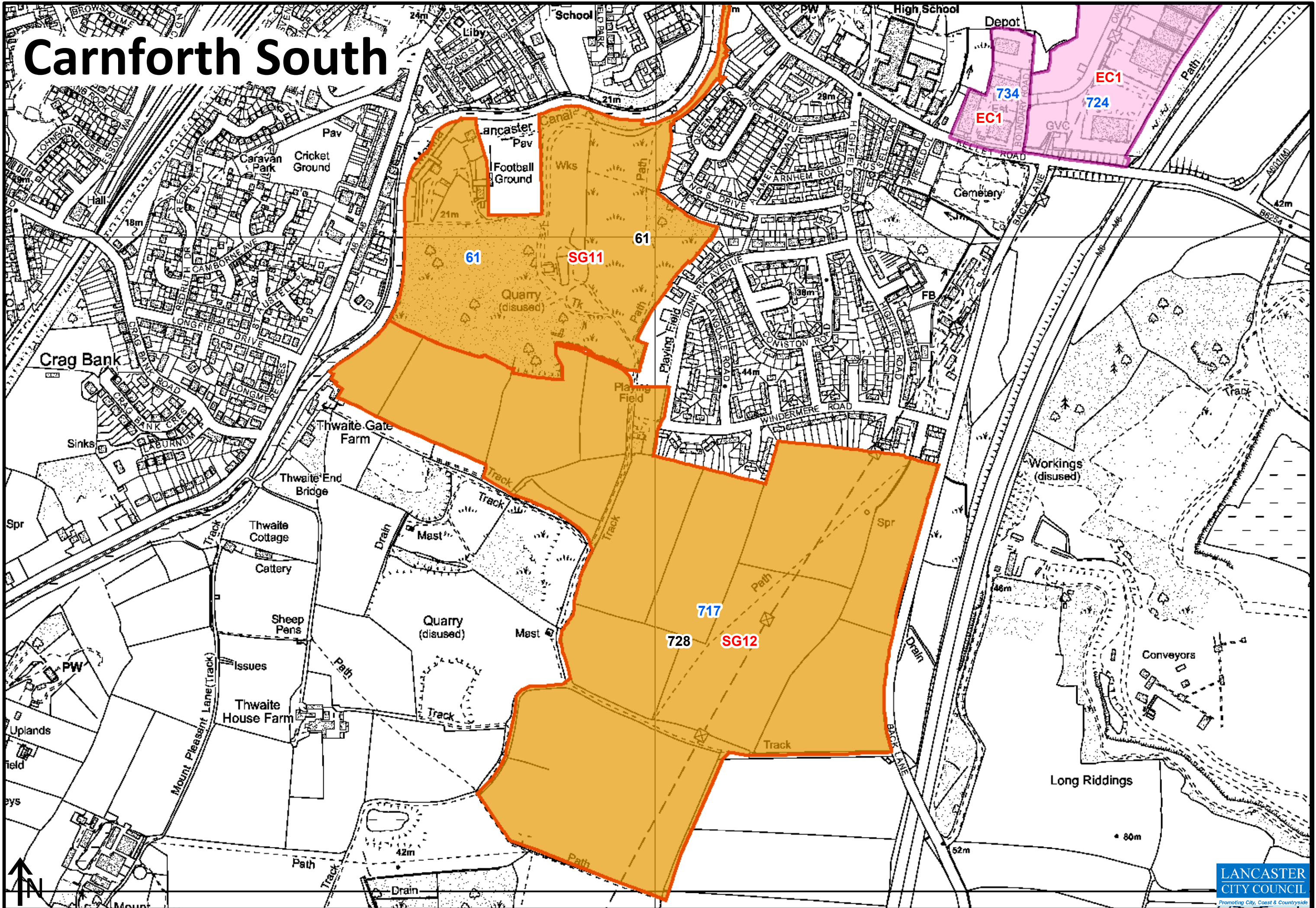
Middleton



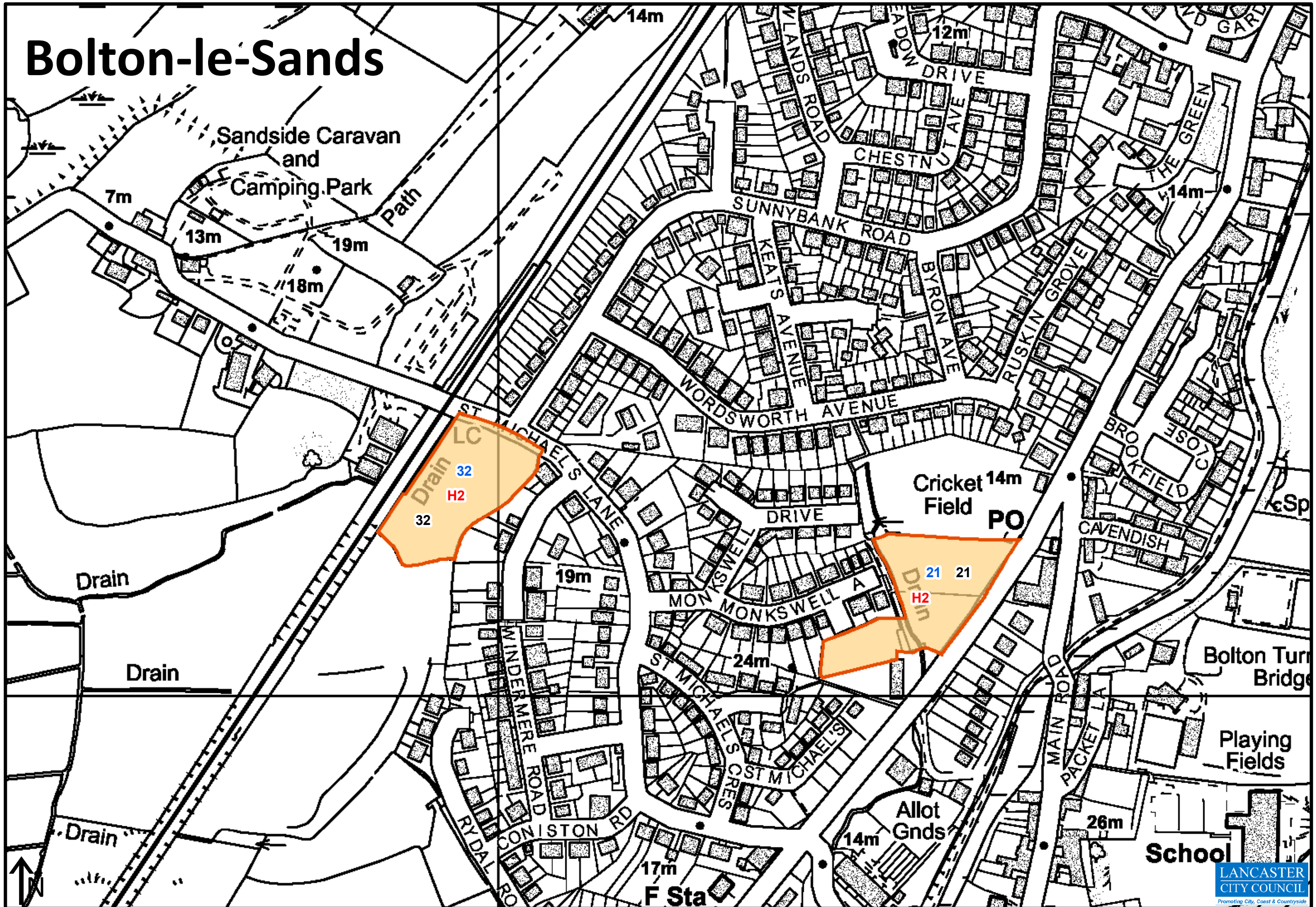
Carnforth North



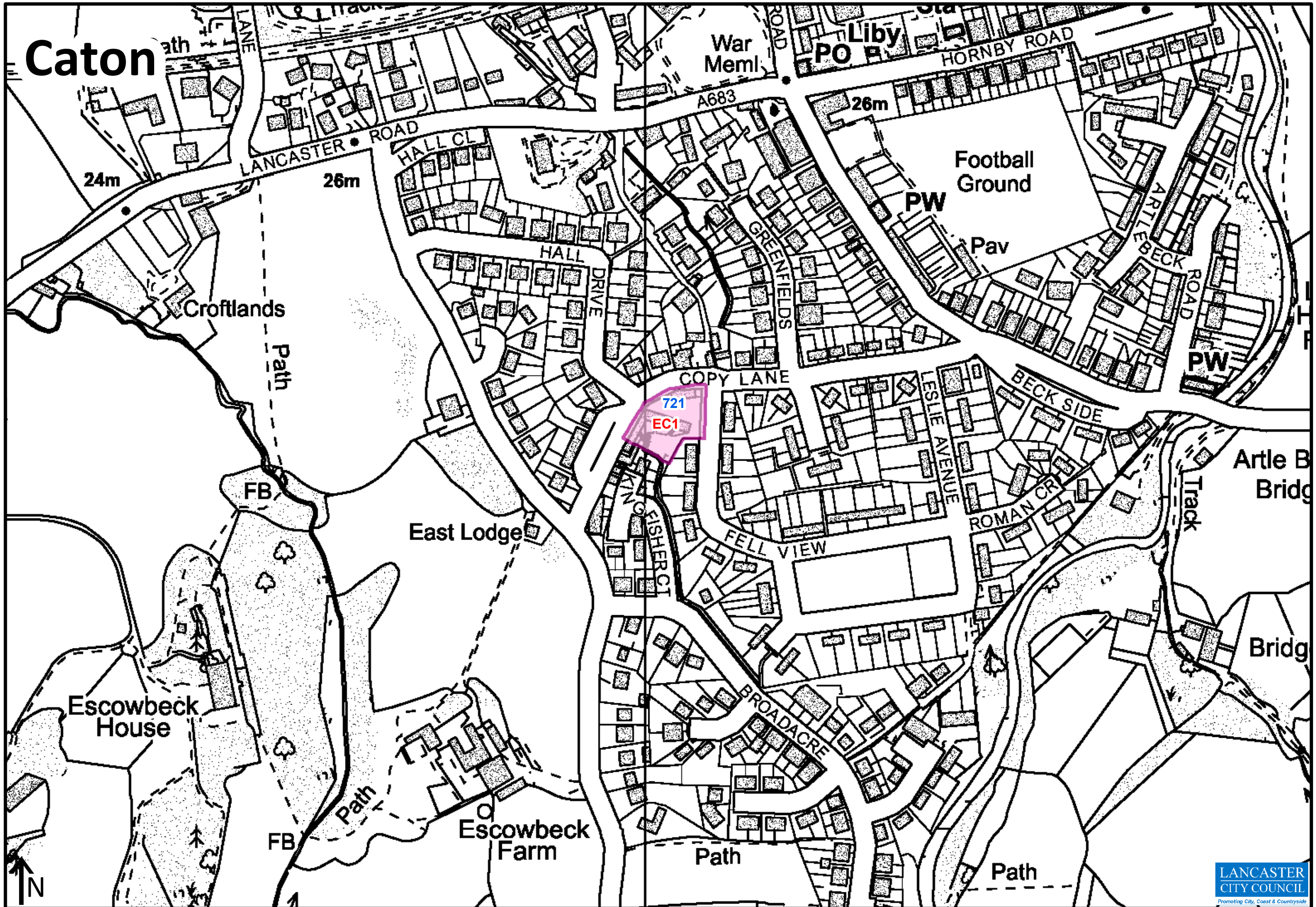
Carnforth South



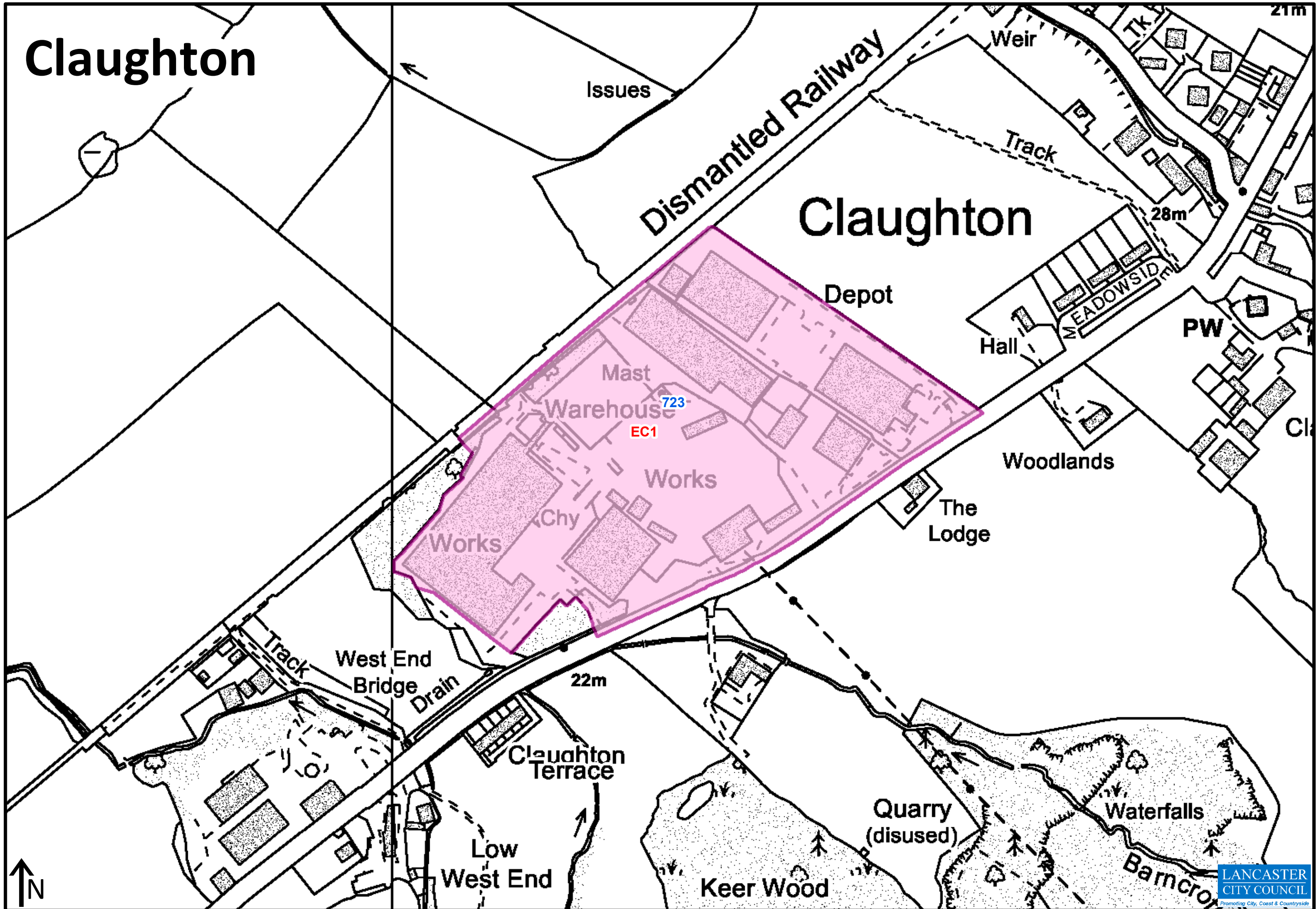
Bolton-le-Sands



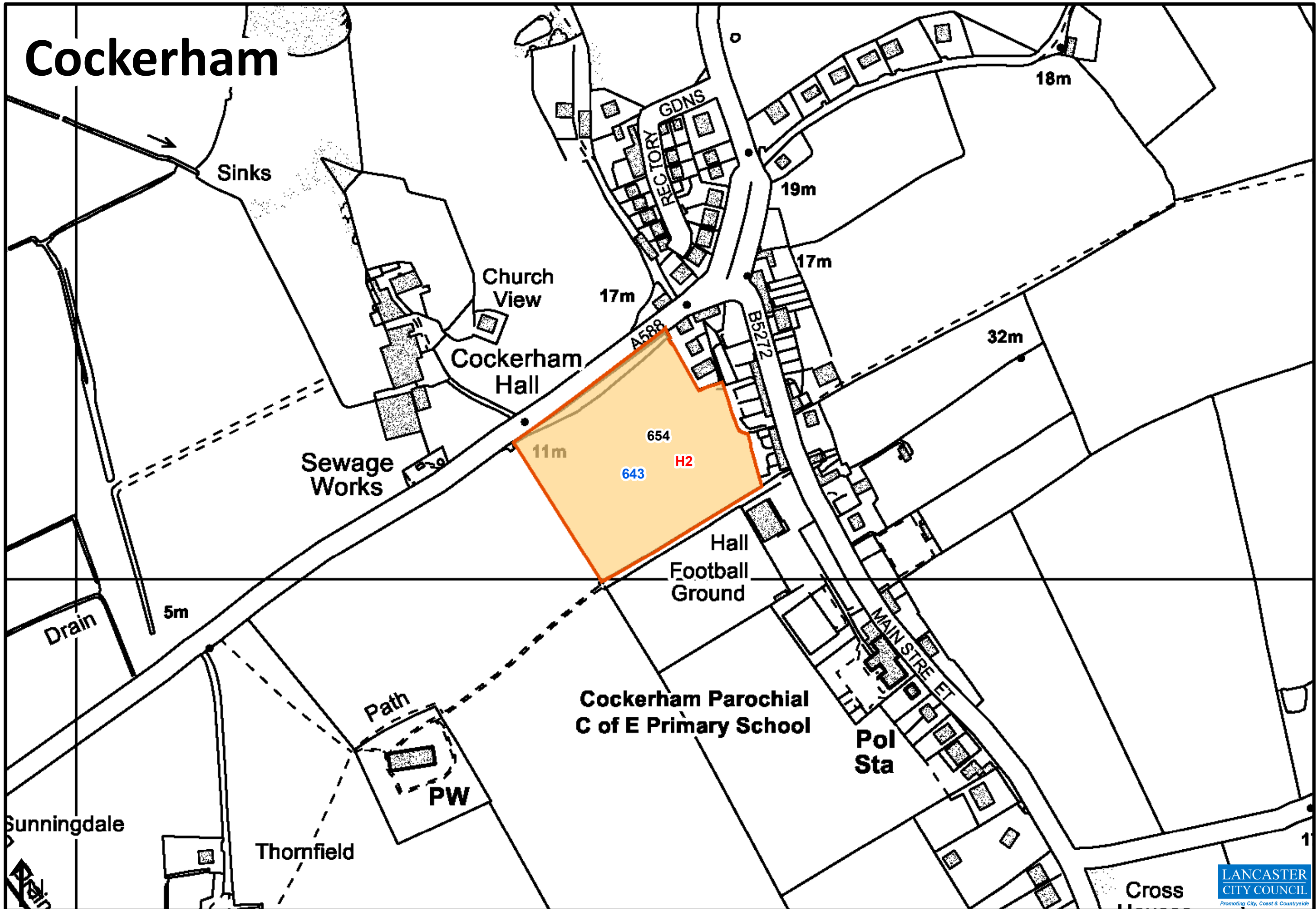
Caton



Claughton

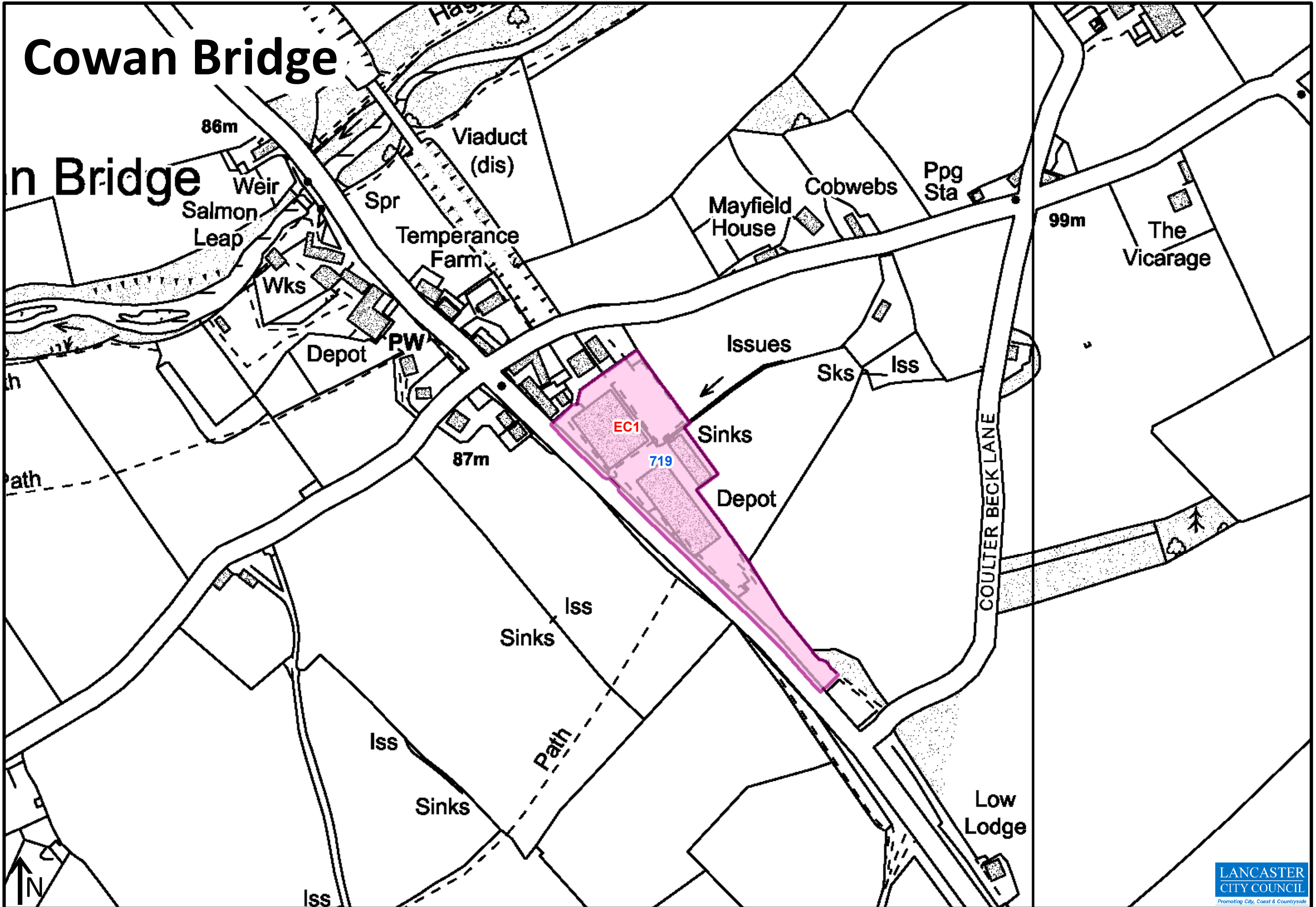


Cockerham

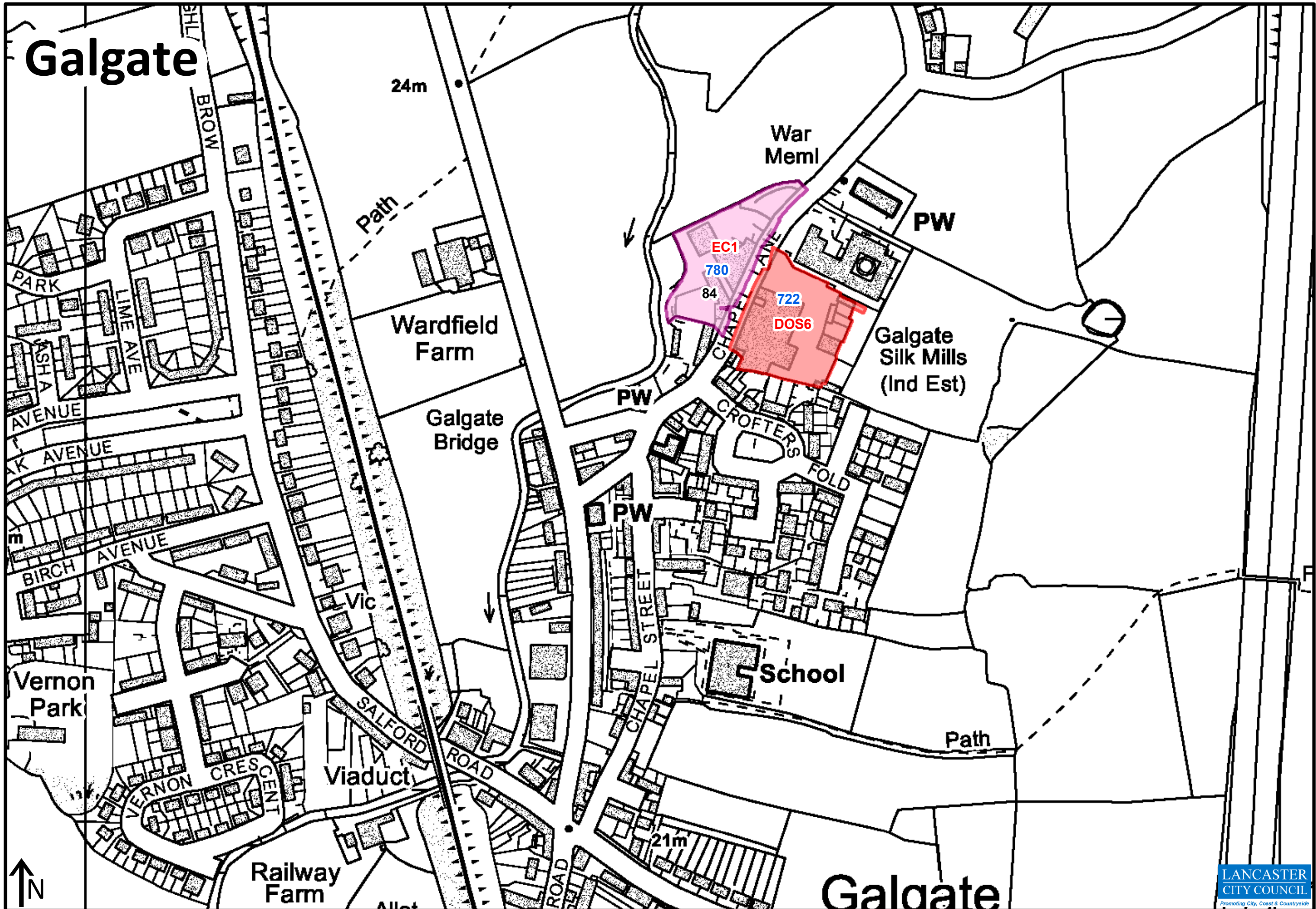


Cowan Bridge

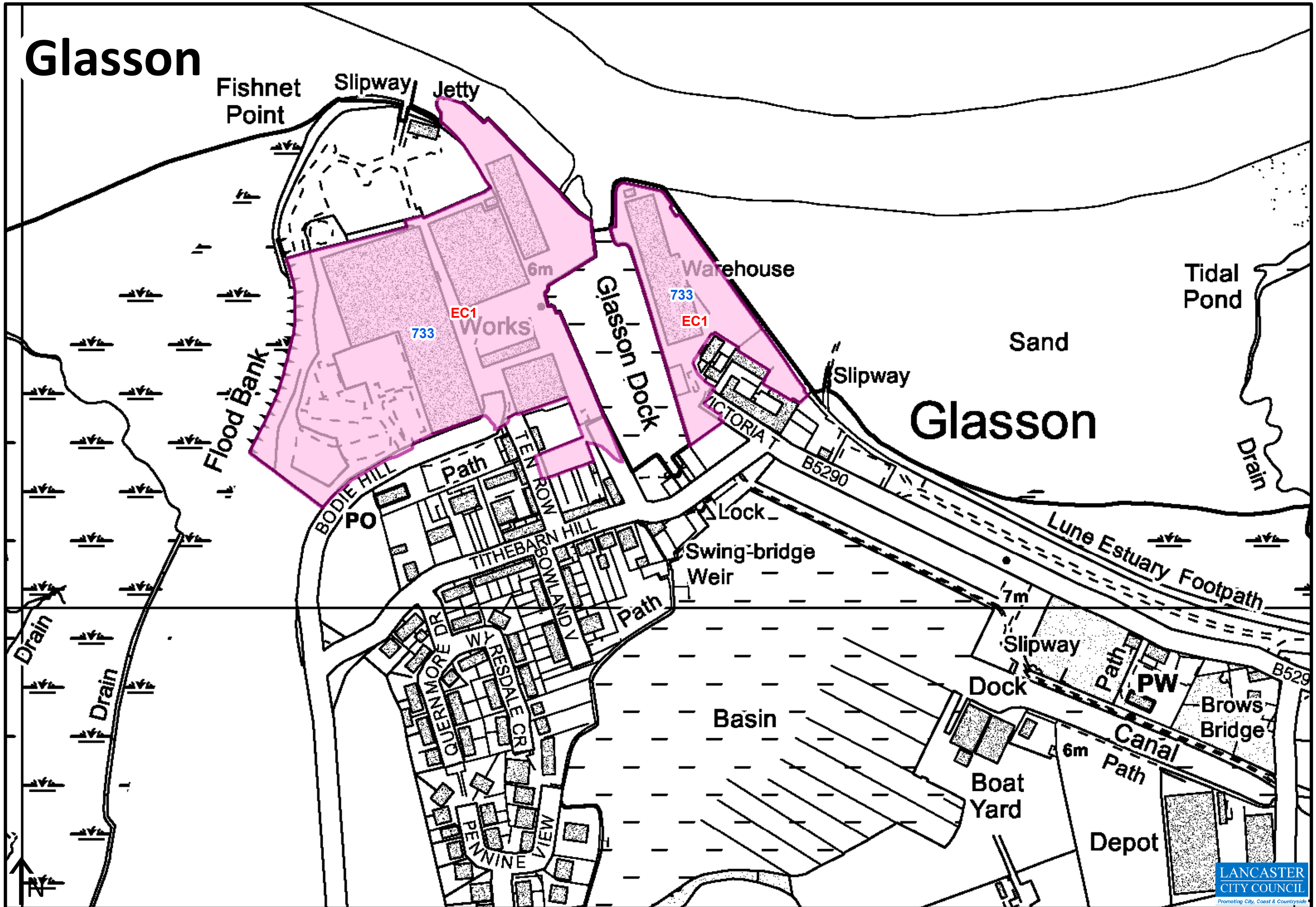
n Bridge



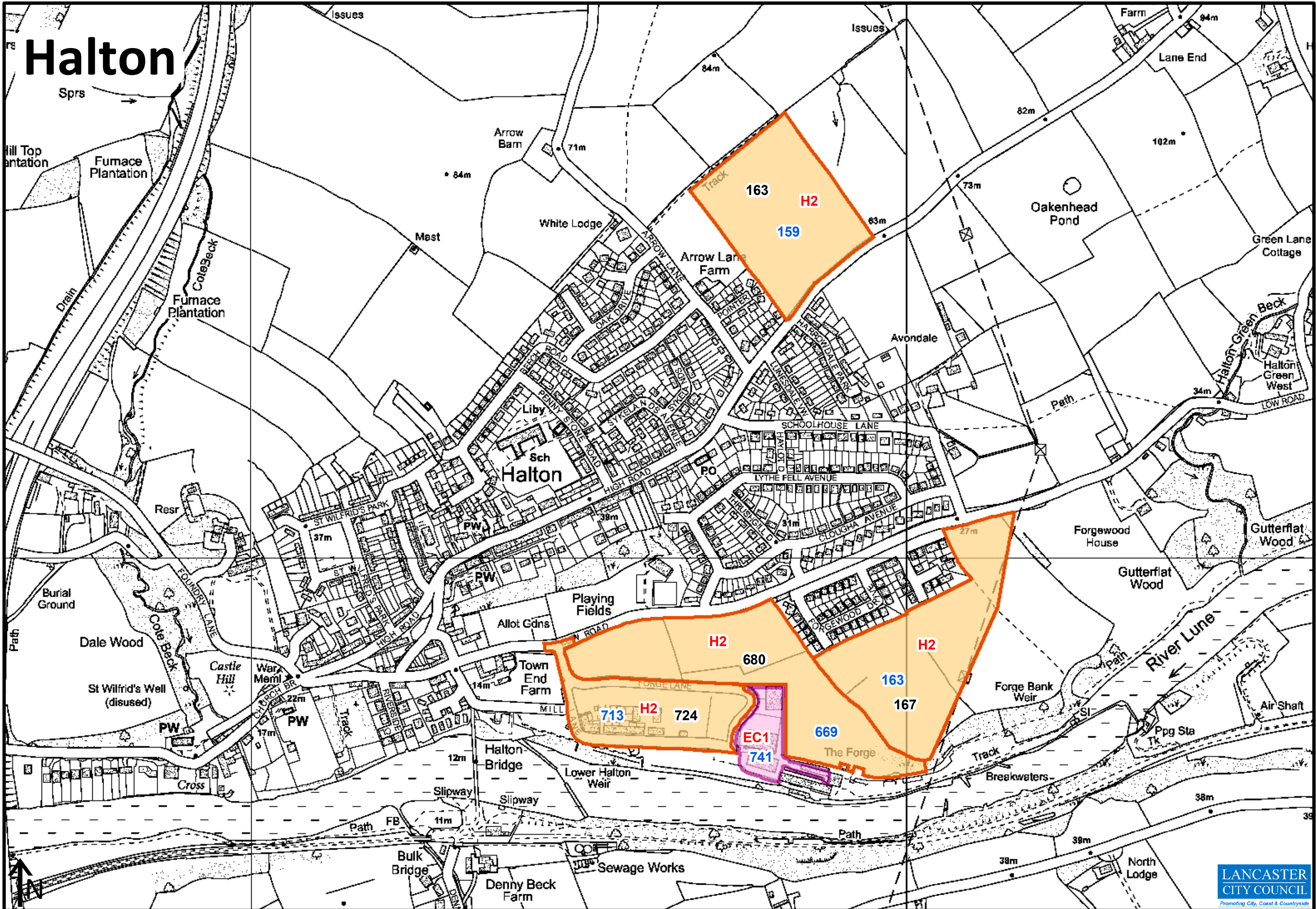
Galgate



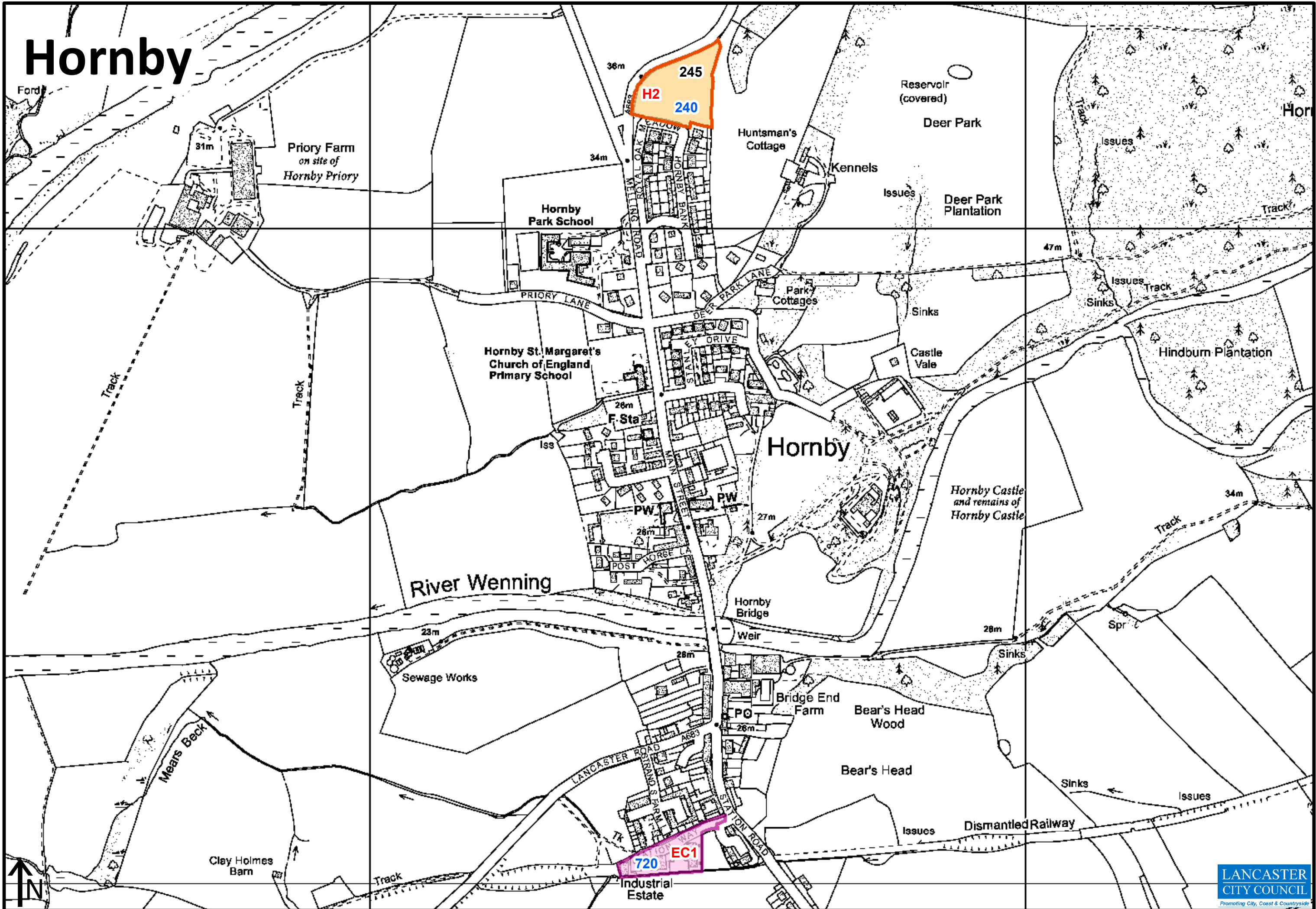
Glasson



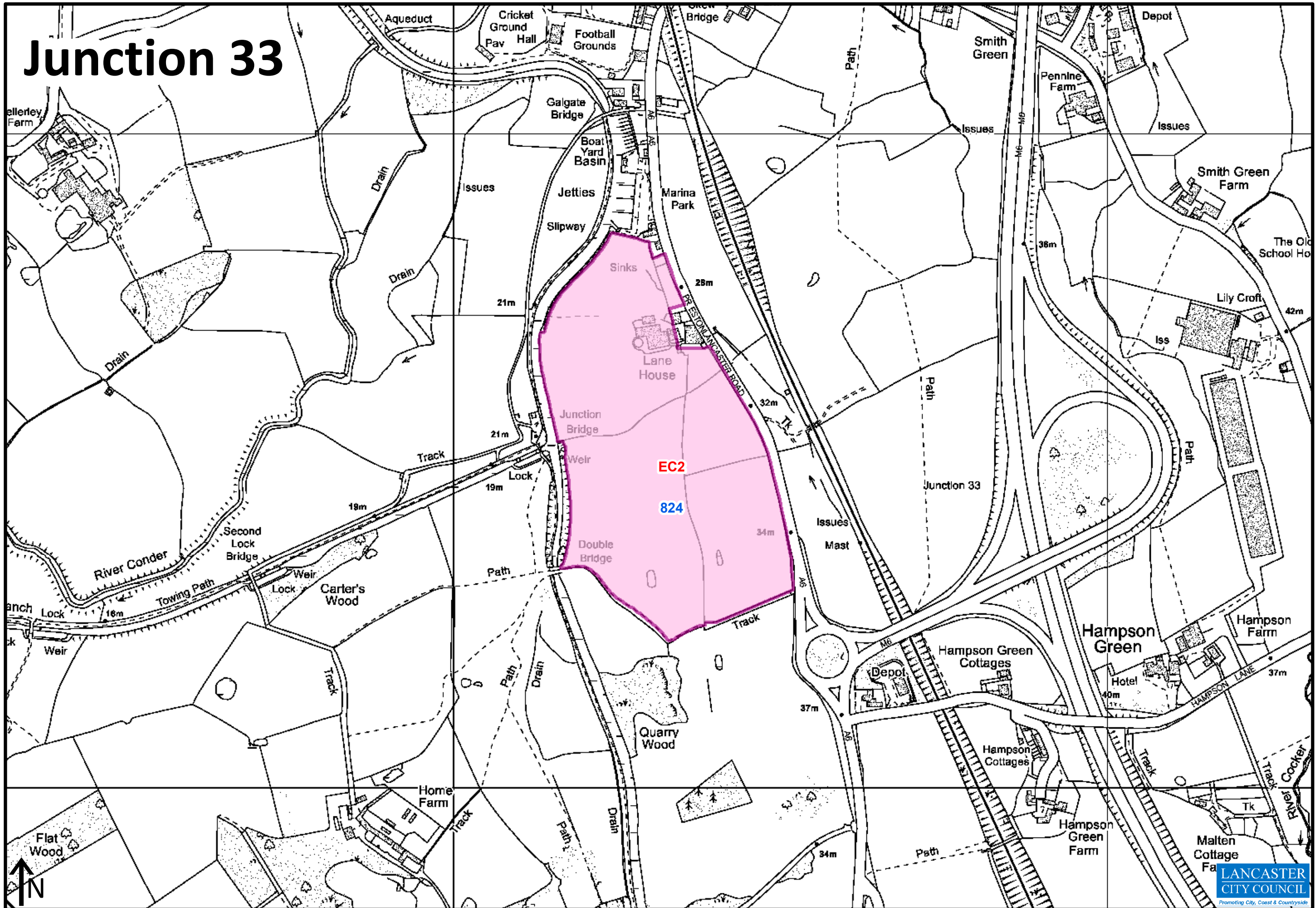
Halton



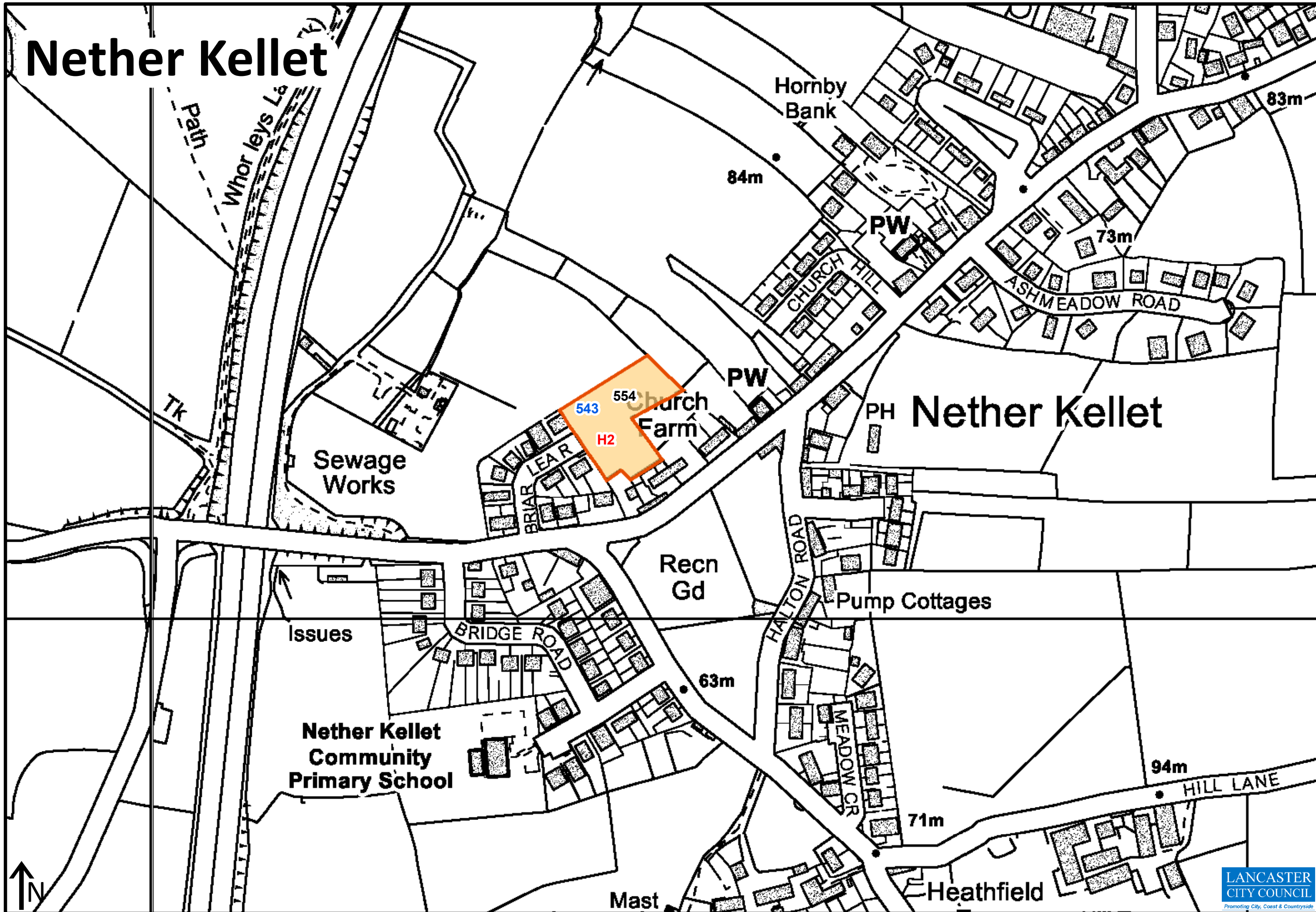
Hornby



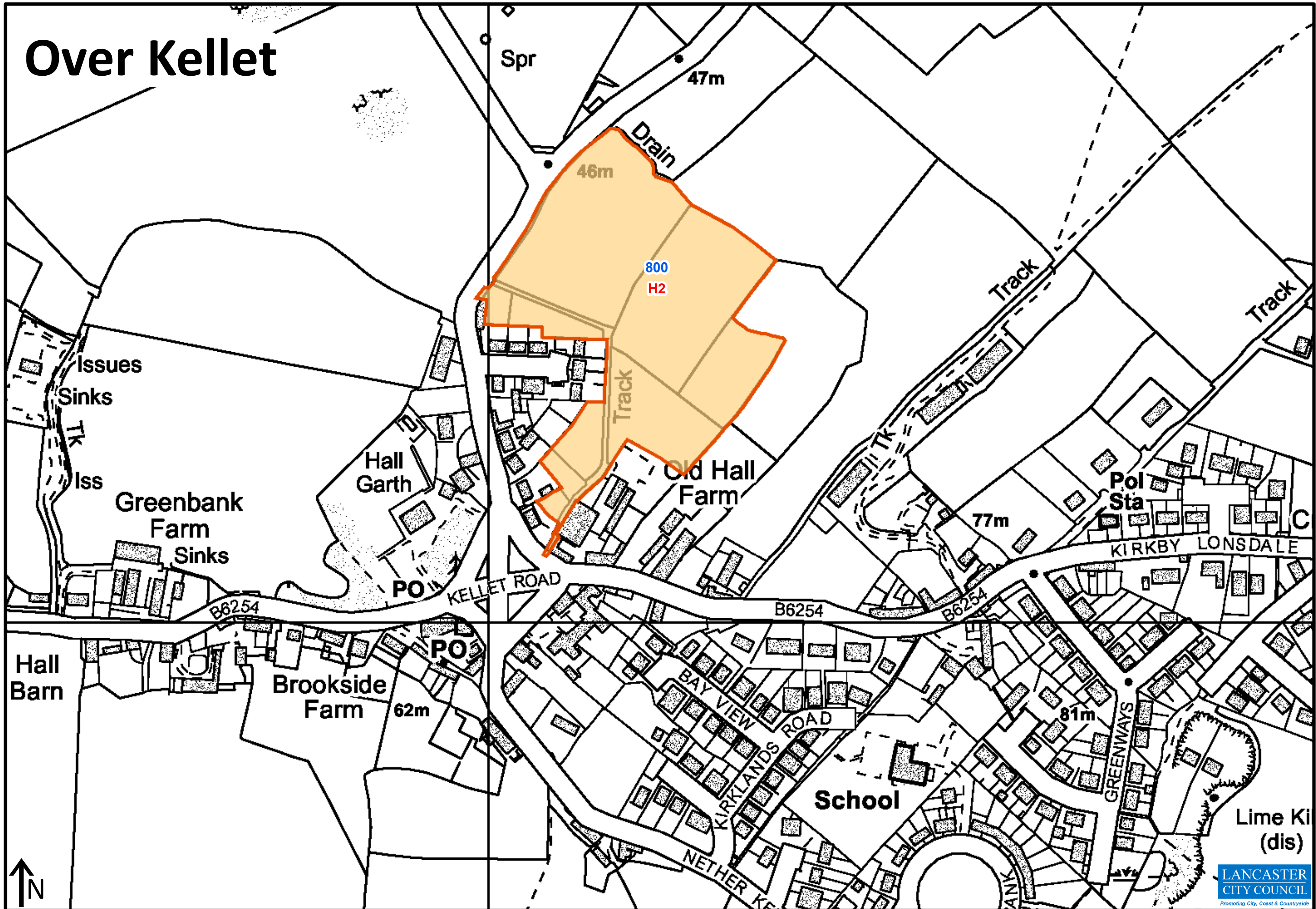
Junction 33



Nether Kellet



Over Kellet



Overton

