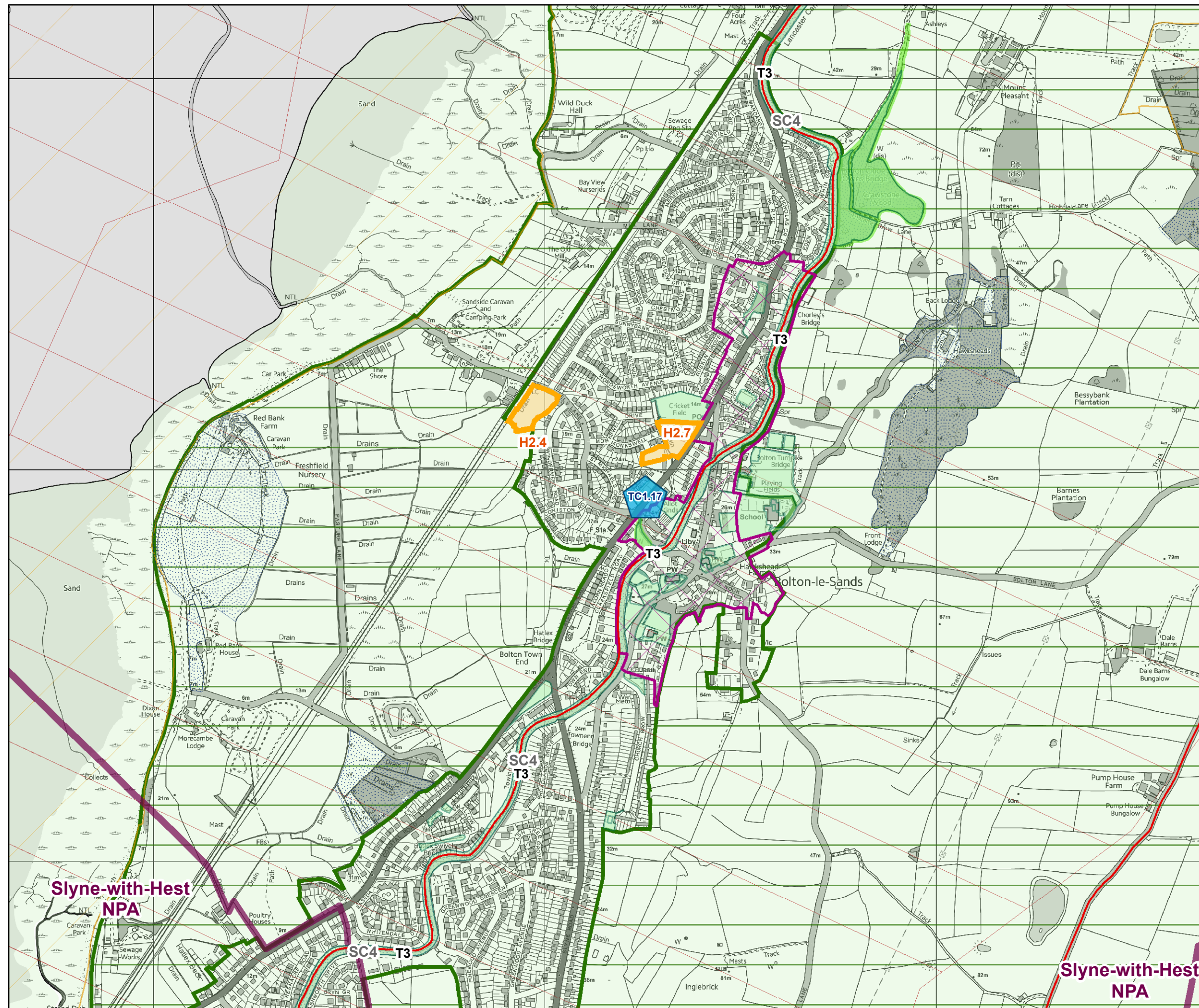


Publication Strategic Policies and Land Allocations Policies Maps

Rural Villages

February 2018

Strategic Policies and Land Allocations Policies Map - Bolton-Le-Sands



Legend

Housing Delivery

H2 - Rural Housing

The Natural Environment

- EN5 - Open Countryside
- EN6 - North Lancashire Green Belt
- EN9 - Environmentally Important Areas
 - European*
 - National*
 - Regional*

The Historic Environment

EN1 - Conservation Areas*

Sustainable Communities

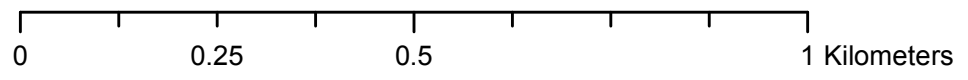
- SC1 - Neighbourhood Plan Areas*
- SC2 - Local Green Space
- SC3 - Open Space, Recreation and Leisure
- SC4 - Green Space Networks

Transport, Accessibility and Connectivity

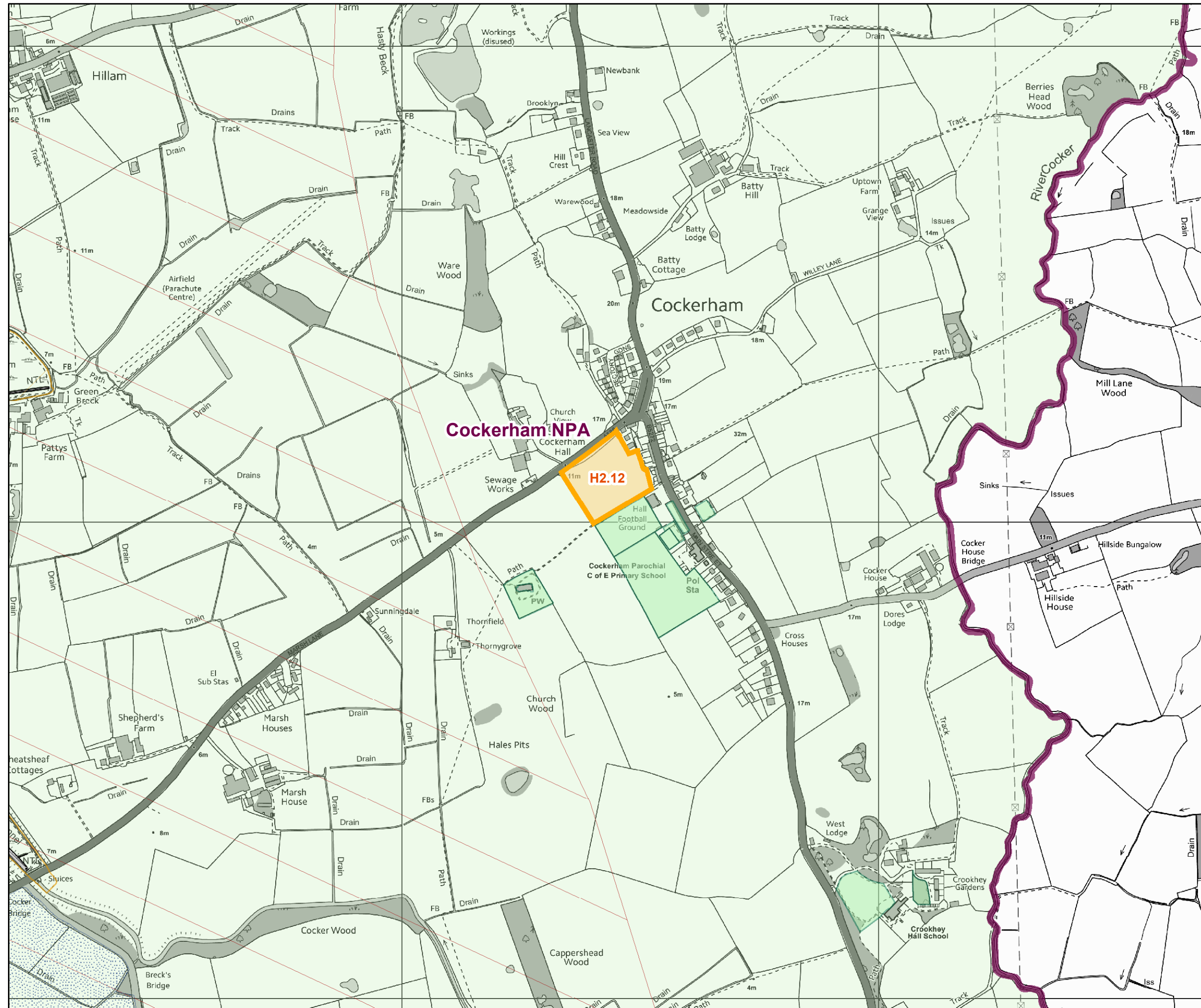
- T2 - Cycling Network
 - Existing Cycle Route
 - Aspirational Cycle Route
- T3 - Lancaster Canal

Town Centres and Retailing

TC1 - Retail Hierarchy for Lancaster District




Strategic Policies and Land Allocations Policies Map - Cockerham




Legend

Housing Delivery

 H2 - Rural Housing

The Natural Environment

 EN5 - Open Countryside

EN9 - Environmentally Important Areas


 European*

 National*

 Regional*

Sustainable Communities

 SC1 - Neighbourhood Plan Areas*

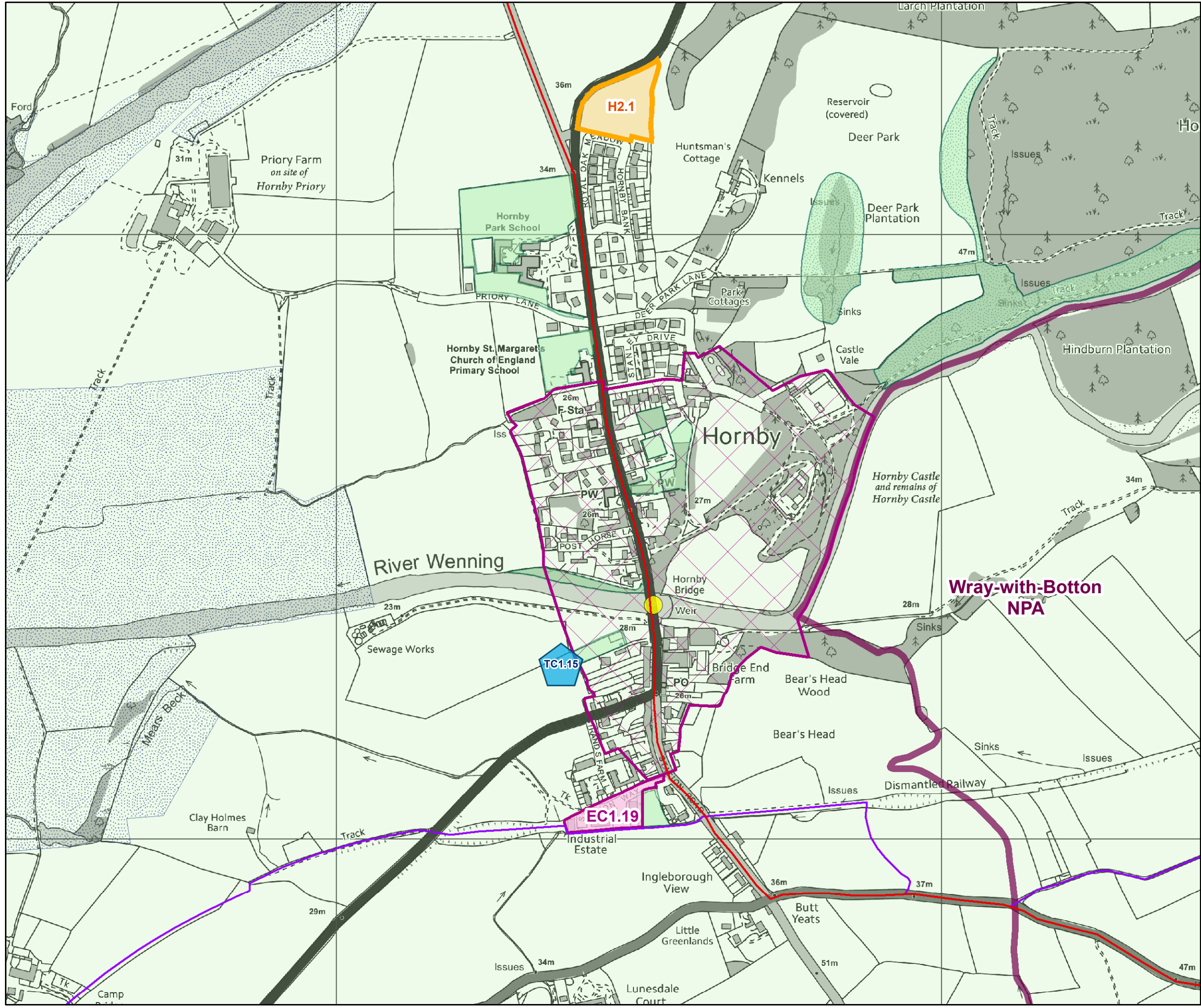
 SC3 - Open Space, Recreation and Leisure

0 0.25 0.5 1 Kilometers

Map produced by Lancaster City Council © Crown copyright and database rights 2017 Ordnance Survey 100025403. Date: 07/12/2017



Strategic Policies and Land Allocations Policies Map - Hornby



Legend

Housing Delivery
 H2 - Rural Housing

The Economy & Employment
 EC1 - Established Employment Areas


The Natural Environment
 EN5 - Open Countryside
 EN9 - Environmentally Important Areas
 Regional*

The Historic Environment
 EN1 - Conservation Areas*
 EN2 - Designated Heritage Assets
 Scheduled Ancient Monument*

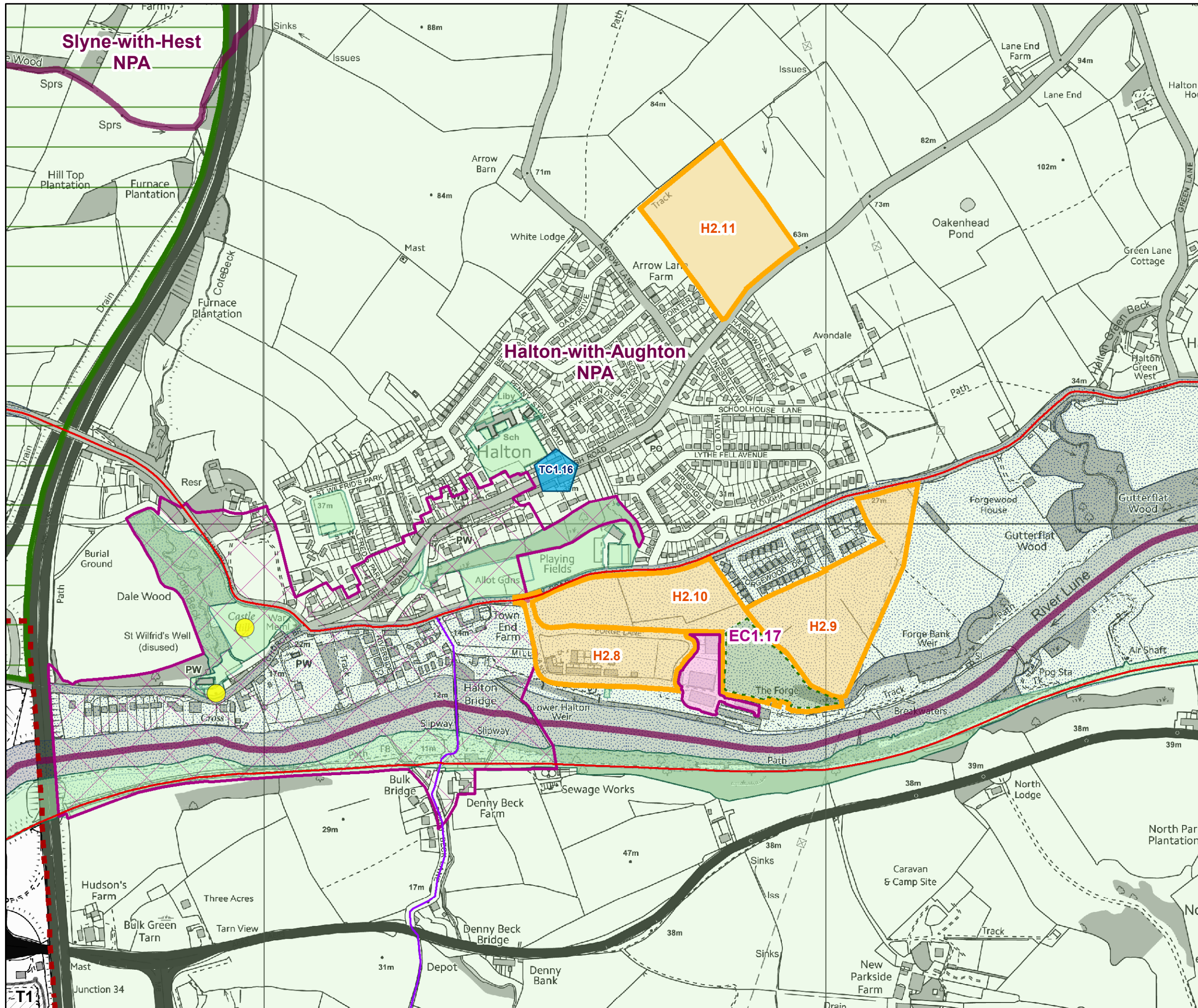
Sustainable Communities
 SC1 - Neighbourhood Plan Areas*
 SC3 - Open Space, Recreation and Leisure

Transport, Accessibility and Connectivity
 T2 - Cycling Network
 Existing Cycle Route
 Aspirational Cycle Route

Town Centres and Retailing
 TC1 - Retail Hierarchy for Lancaster District



Strategic Policies and Land Allocations Policies Map - Halton



Legend

Housing Delivery

H2 - Rural Housing

Open Space/Recreation Provision

The Economy & Employment

EC1 - Established Employment Areas

The Natural Environment

EN5 - Open Countryside

EN6 - North Lancashire Green Belt

EN9 - Environmentally Important Areas

Regional*

The Historic Environment

EN1 - Conservation Areas*

EN2 - Designated Heritage Assets

Scheduled Ancient Monument*

Sustainable Communities

SC1 - Neighbourhood Plan Areas*

SC3 - Open Space, Recreation and Leisure

Transport, Accessibility and Connectivity

T1.1 - J34 Park and Ride

T2 - Cycling Network

Existing Cycle Route


Aspirational Cycle Route

T3 - Lancaster Canal

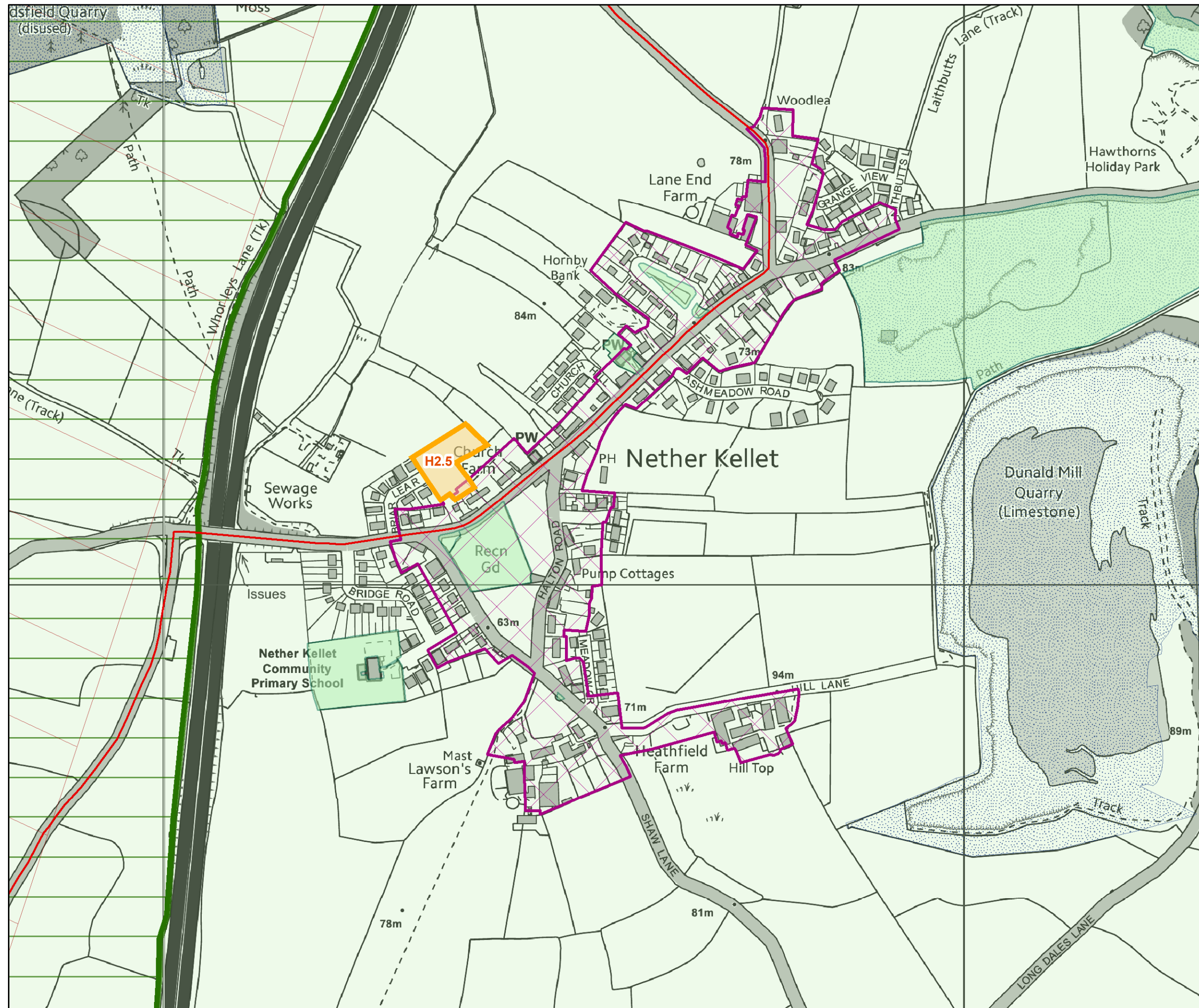
Town Centres and Retailing

TC1 - Retail Hierarchy for Lancaster District

Urban Boundary



Strategic Policies and Land Allocations Policies Map - Nether Kellet



Legend

Housing Delivery

H2 - Rural Housing

The Natural Environment

- EN5 - Open Countryside
- EN6 - North Lancashire Green Belt
- EN9 - Environmentally Important Areas
 - European*
 - National*
 - Regional*

The Historic Environment

EN1 - Conservation Areas*

Sustainable Communities

SC3 - Open Space, Recreation and Leisure

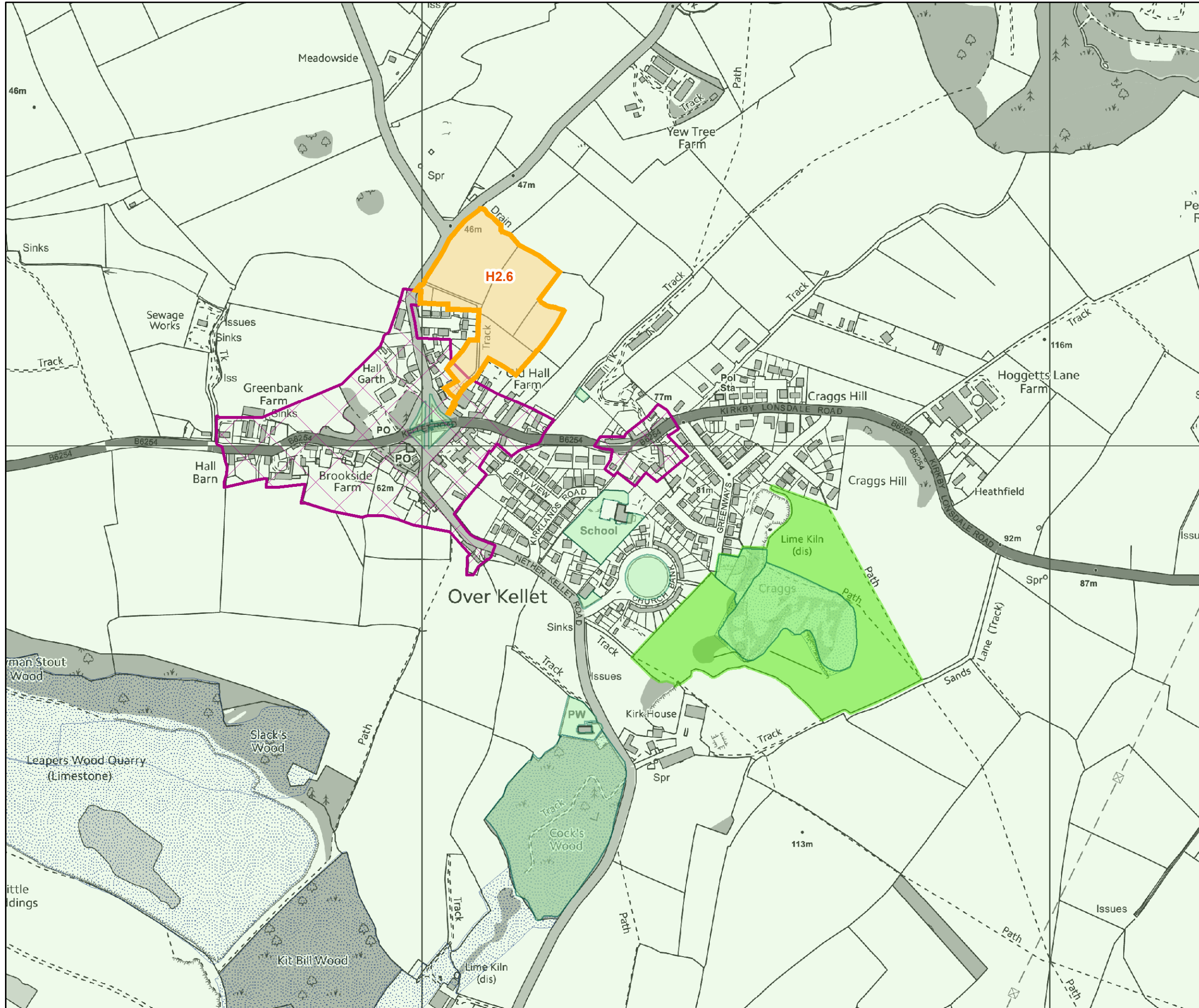
Transport, Accessibility and Connectivity

- T2 - Cycling Network
- Existing Cycle Route

0 0.125 0.25 0.5 Kilometers



Strategic Policies and Land Allocations Policies Map - Over Kellet



Legend

Housing Delivery

H2 - Rural Housing

The Natural Environment

EN5 - Open Countryside

EN9 - Environmentally Important Areas

Regional*

The Historic Environment

EN1 - Conservation Areas*

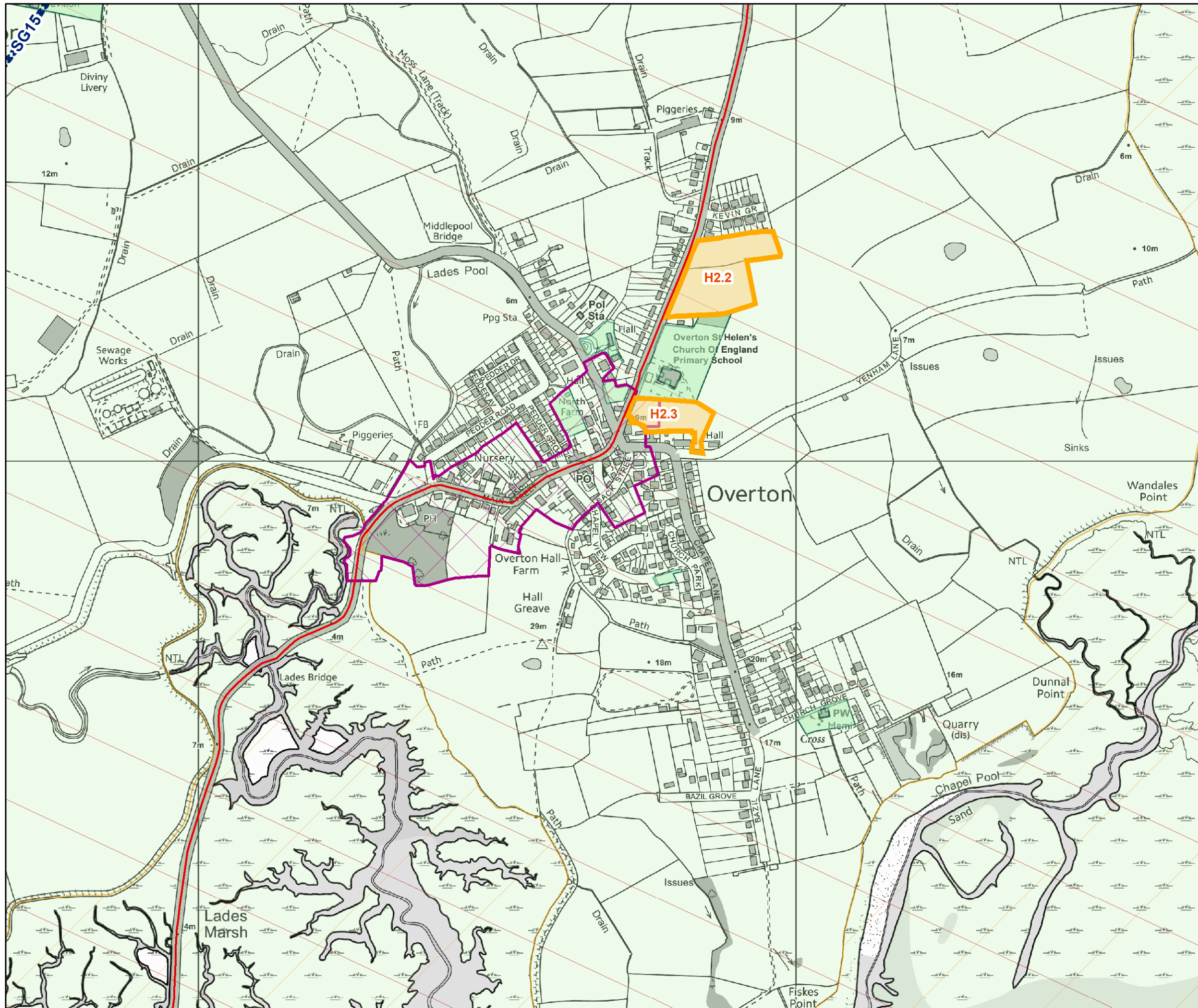
Sustainable Communities

SC2 - Local Green Space

SC3 - Open Space, Recreation and Leisure




Strategic Policies and Land Allocations Policies Map - Overton




Legend

Housing Delivery

 H2 - Rural Housing

The Natural Environment


 EN5 - Open Countryside

EN9 - Environmentally Important Areas


 European*

 National*


The Historic Environment

 EN1 - Conservation Areas*

Sustainable Communities

 SC3 - Open Space, Recreation and Leisure

T2 - Cycling Network

 Existing Cycle Route

0 0.25 0.5 1 Kilometers

Map produced by Lancaster City Council © Crown copyright and database rights 2017 Ordnance Survey 100025403. Date: 07/12/2017

