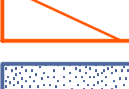

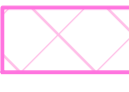


Arnside and Silverdale AONB DPD Policies Map
Adopted Version - March 2019

-  AONB Boundary*
-  Housing
-  Key Settlement Landscape
-  Mixed Use
-  International and National Environmental Designation**
-  Biological Heritage Site / County Wildlife Site*
-  Local Geodiversity Site / Limestone Pavement Order*
-  Scheduled Monument*
-  Listed Buildings*
-  Conservation Area*
-  Historic Park and Garden*
-  Open Space
-  Nature Reserve*
-  Lancashire Mineral Safeguarding Area*

- Policy Allocations for Housing and Mixed Use Sites**
- AS17 - Land off Queen's Drive, Arnside
 - AS18 - Land on Hollins Lane, Arnside
 - AS19 - Land on Briery Bank, Arnside
 - AS21 - Land North West of Sand Lane, Warton
 - AS22 - Land North of 17 Main Street, Warton
 - AS23 - Station Yard, Arnside
 - AS24 - Railway Goods Yard, Silverdale
 - AS25 - Land on Sandside Road and Quarry Lane, Sandside

*Note: The Morecambe Bay Limestones and Wetlands Nature Improvement Area is an additional national environmental designation that covers the whole of the Arnside and Silverdale AONB region, and is therefore not shown on this map.

*Note: These designations are made separately to the Local Plan process and may be subject to change.

