






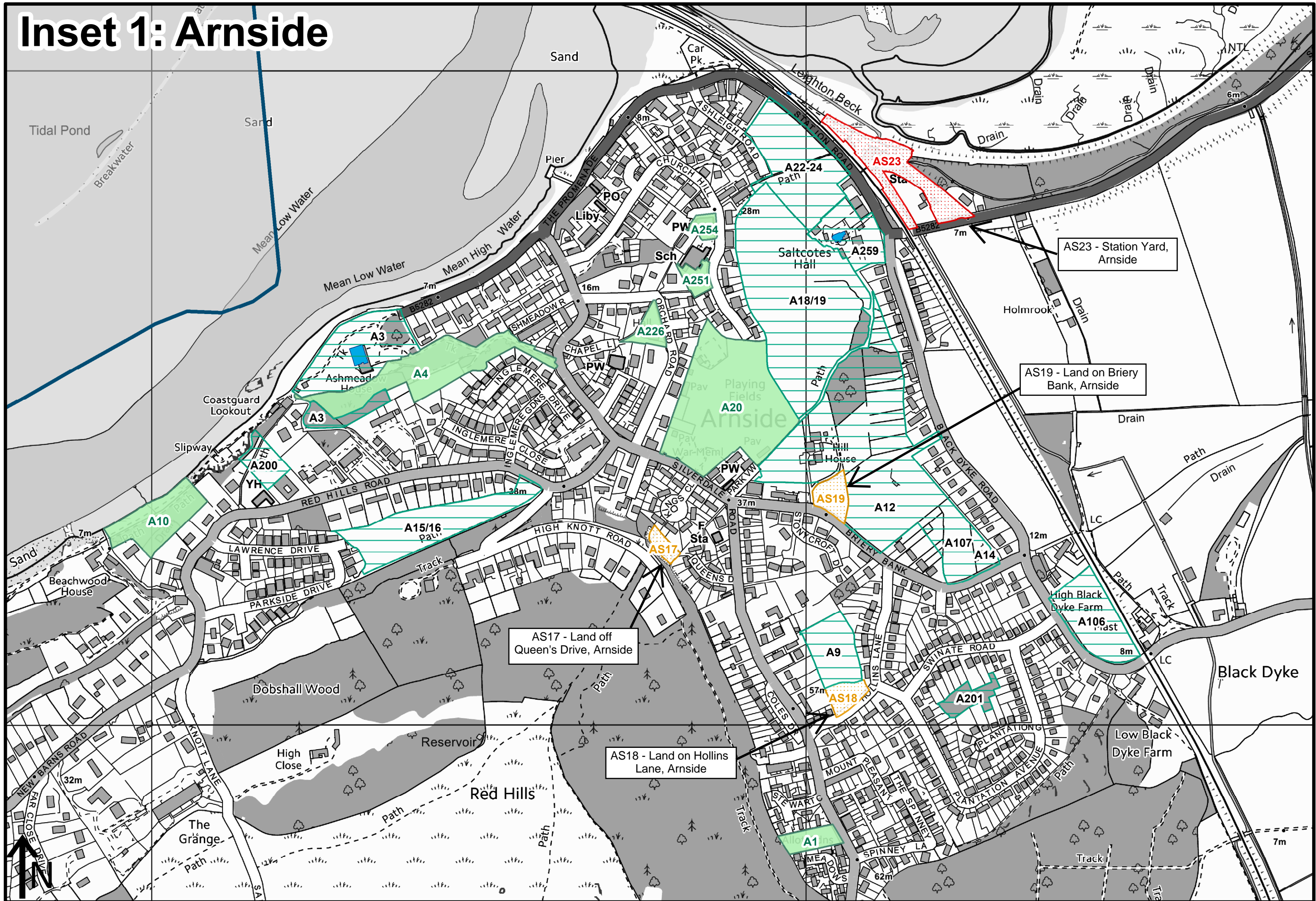
# Arnside and Silverdale AONB DPD Policies Map - Inset Map Book Adopted Version - March 2019

## Legend

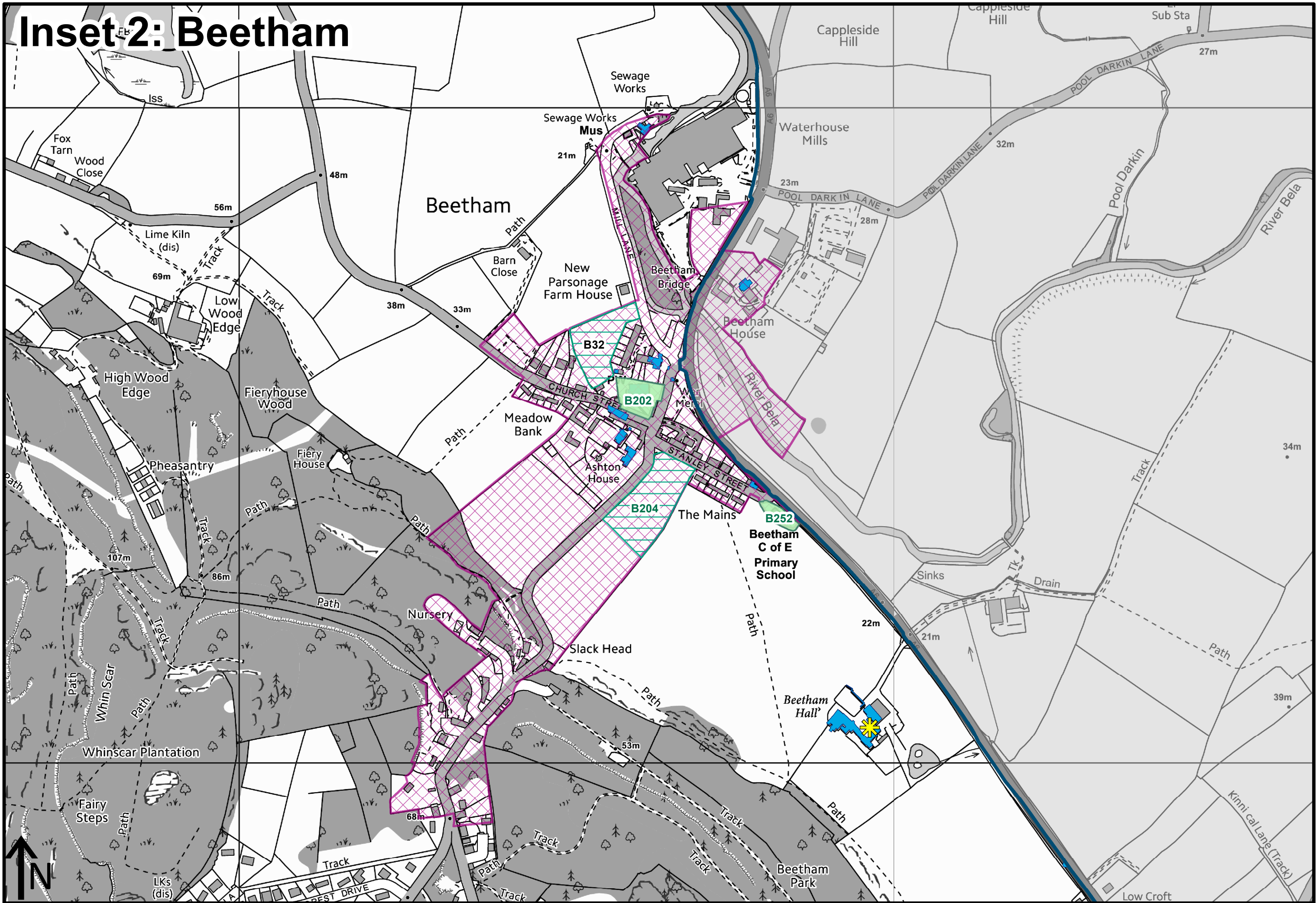
-  AONB Boundary\*
-  Housing
-  Mixed Use
-  Key Settlement Landscape
-  Open Space
-  Historic Park and Garden\*
-  Conservation Area\*
-  Listed Buildings\*
-  Scheduled Monument\*

\*These designations are made separately to the Local Plan process and may be subject to change.

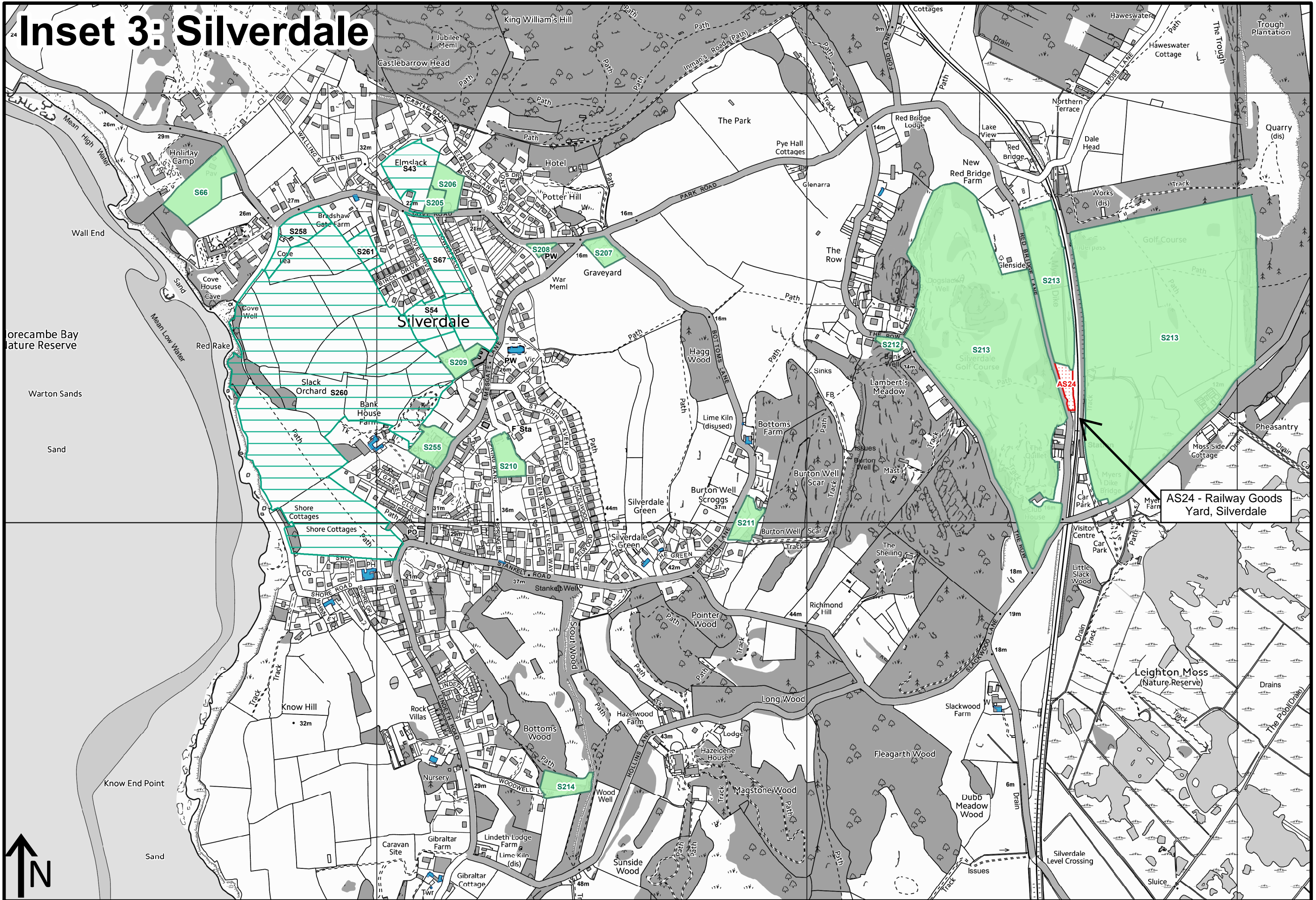
# Inset 1: Arnside



# Inset 2: Beetham

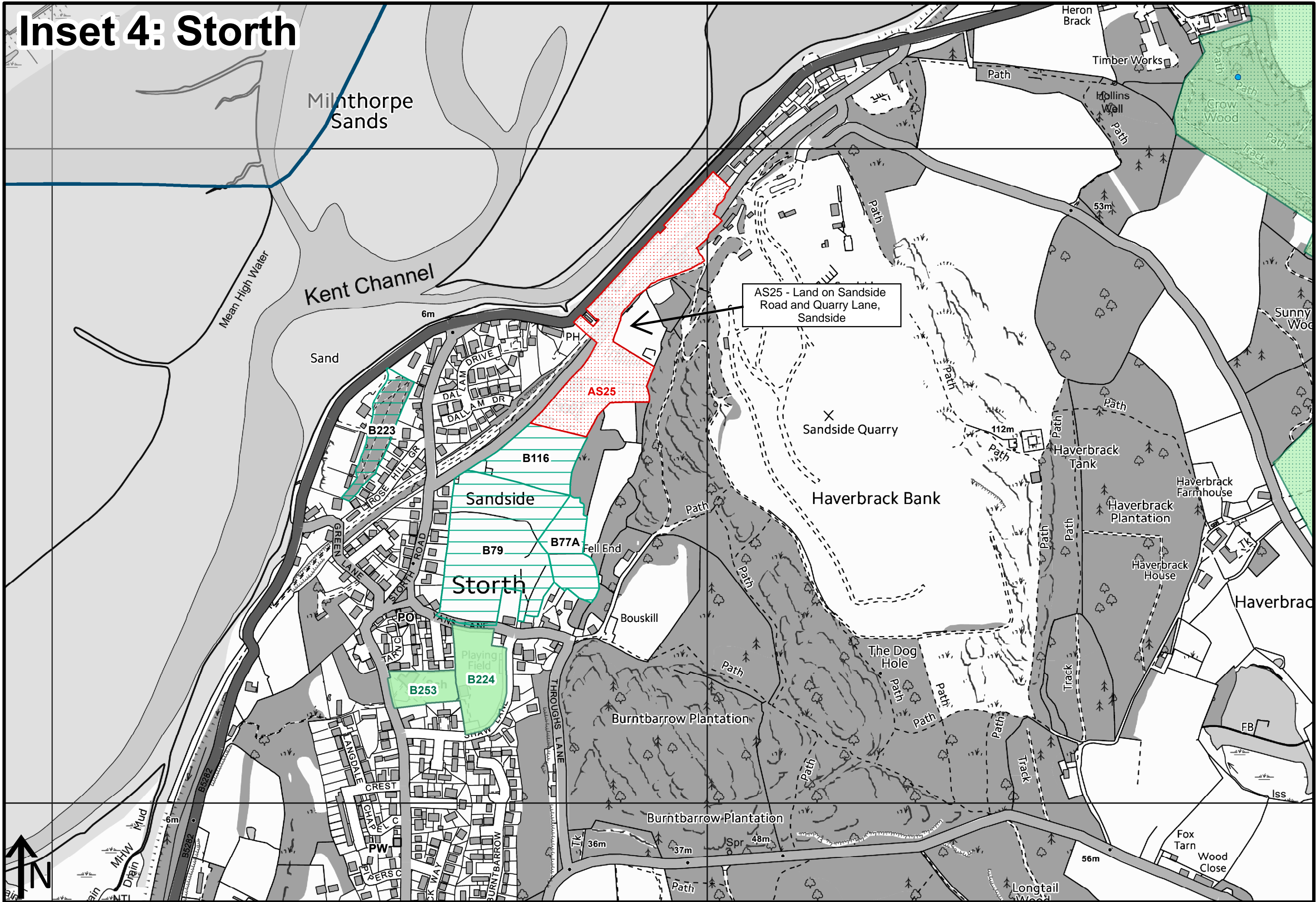


# Inset 3: Silverdale

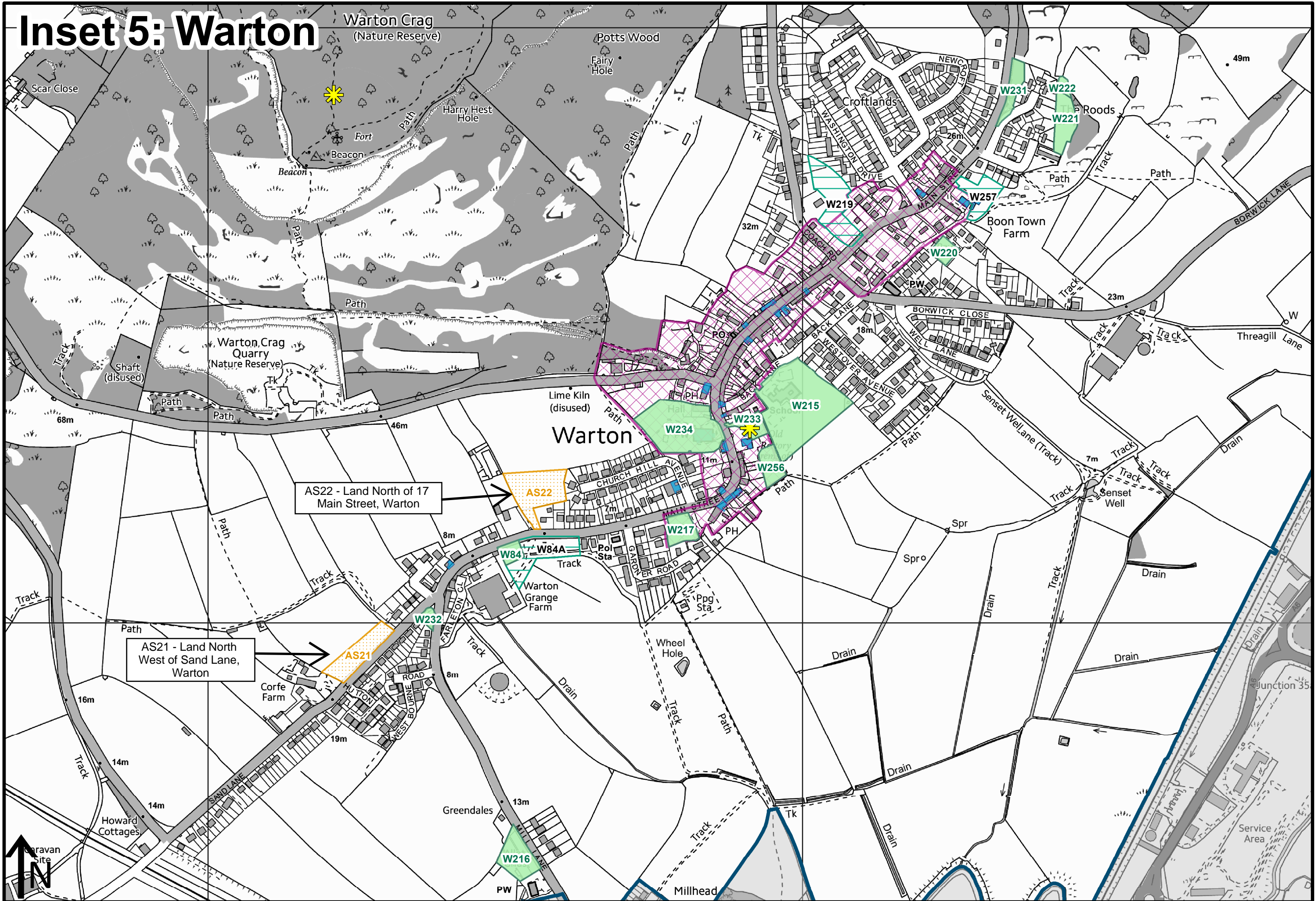


AS24 - Railway Goods Yard, Silverdale

# Inset 4: Storth



# Inset 5: Warton



AS22 - Land North of 17 Main Street, Warton

AS21 - Land North West of Sand Lane, Warton