

# Adopted Strategic Policies and Land Allocations Policy Maps

## Sustainable Settlements

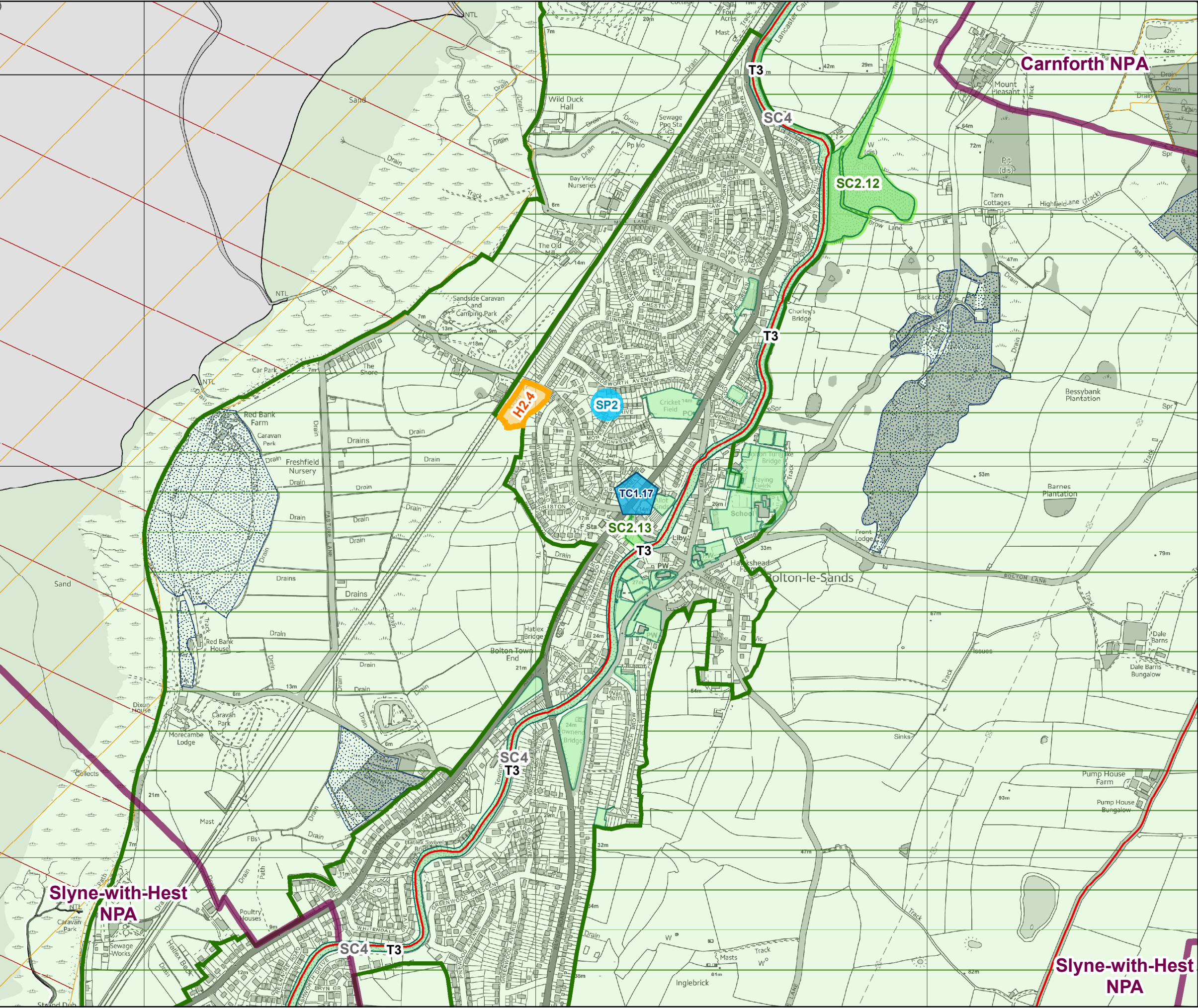
July 2020

\* These designations are made separately to the Local Plan process and may be subject to change.

\*\* The Yorkshire Dales National Park Authority is responsible for all planning matters within the park boundary.

\*\*\* Please see the District Wide Policies Map for areas identified as Suitable for Wind Energy and Mineral & Waste areas.

Strategic Policies and Land Allocations Policies Map - Bolton-Le-Sands



Legend

Housing Delivery

H2 - Rural Housing

The Natural Environment

EN3 - Open Countryside

EN4 - North Lancashire Green Belt

EN7 - Environmentally Important Areas

International\*

National\*

Regional\*

Sustainable Communities

SP2 - Sustainable Settlements

SC1 - Neighbourhood Plan Areas\*

SC2 - Local Green Space

SC3 - Open Space, Recreation and Leisure

SC4 - Green Space Networks

Transport, Accessibility and Connectivity

T2 - Cycling Network

Existing Cycle Route

Aspirational Cycle Route

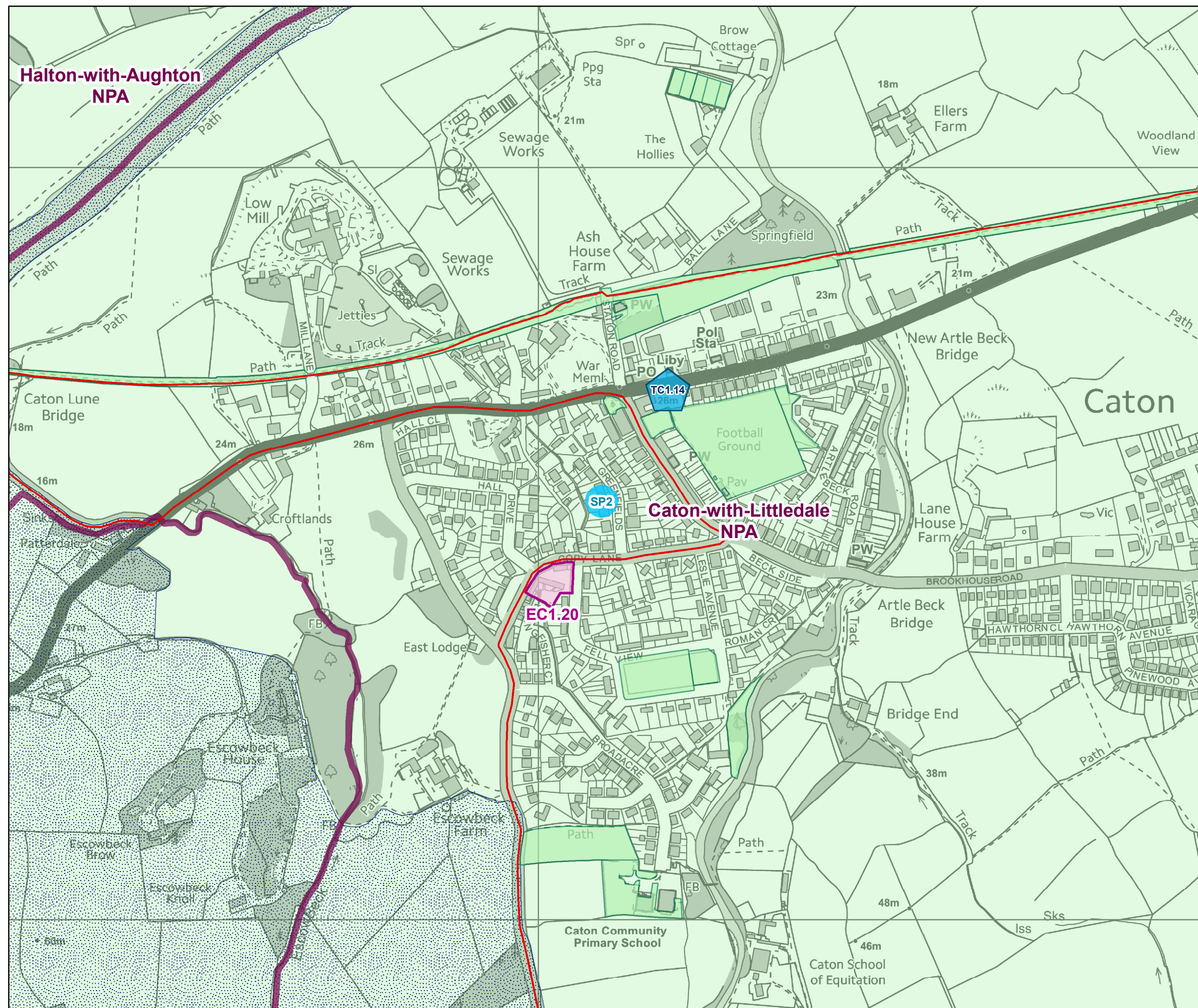
T3 - Lancaster Canal

Town Centres and Retailing

TC1 - Retail Hierarchy for Lancaster District




## Strategic Policies and Land Allocations Policies Map - Caton



### Legend

## The Economy & Employment

 EC1 - Established Employment Areas

## The Natural Environment

EN2 - Area of Outstanding Natural Beauty

EN3 - Open Countryside

## EN7 - Environmentally Important Areas

☐ International\*

	National*
--	-----------

 Regional\*

## Sustainable Communities

SP2 - Sustainable Settlements

## SC1 - Neighbourhood Plan Areas\*

SC3 - Open Space, Recreation and Leisure

## Transport, Accessibility and Connectivity


## T2 - Cycling Network

— Existing Cycle Route

— Aspirational Cycle Route

**T3** T3 - Lancaster Canal

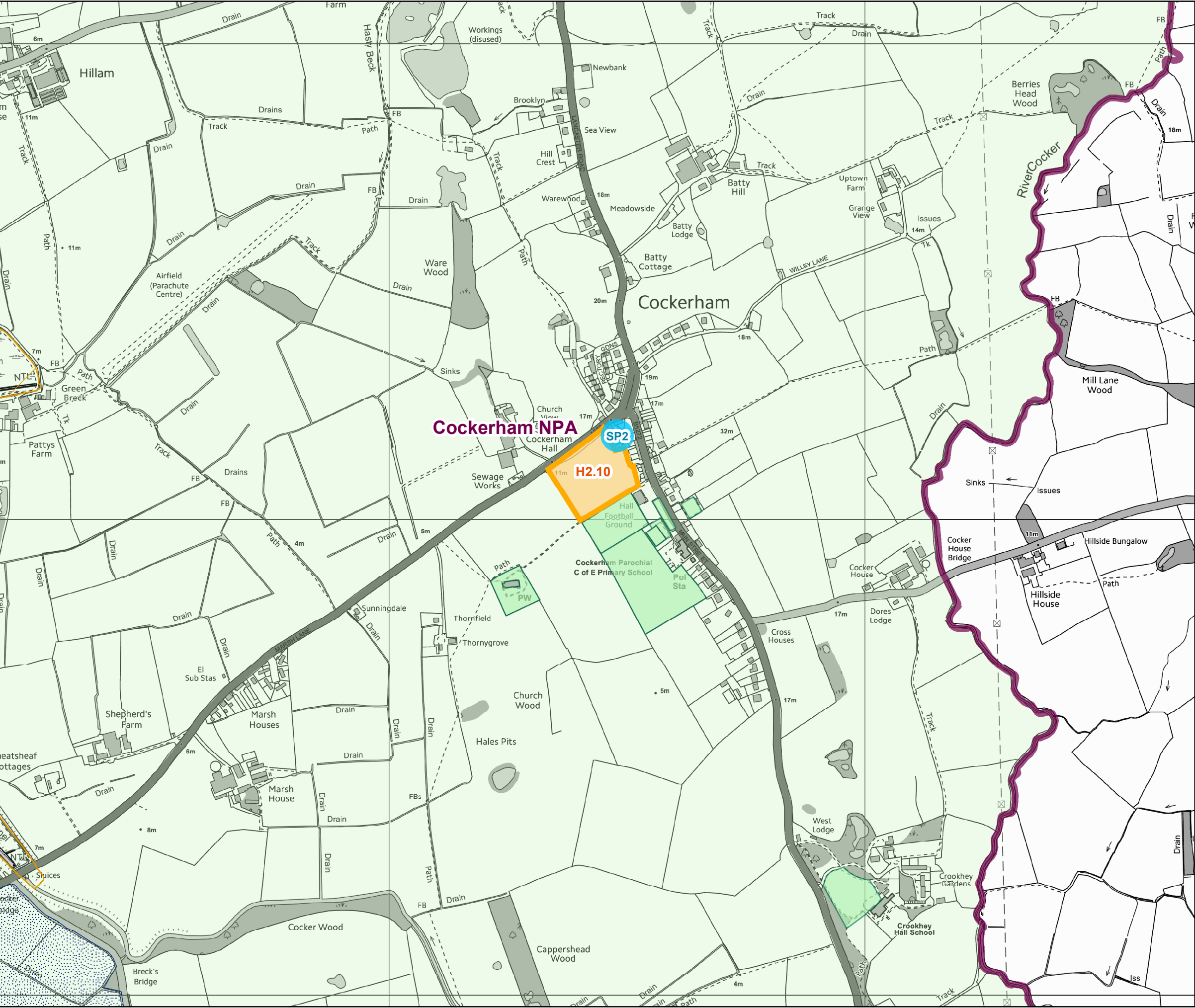
## Town Centres and Retailing

 TC1 - Retail Hierachy for Lancaster District





Strategic Policies and Land Allocations Policies Map - Cockerham



**Legend**

**Housing Delivery**

H2 - Rural Housing

**The Natural Environment**

EN3 - Open Countryside

EN7 - Environmentally Important Areas

International\*

National\*

Regional\*

**Sustainable Communities**

SP2 - Sustainable Settlements

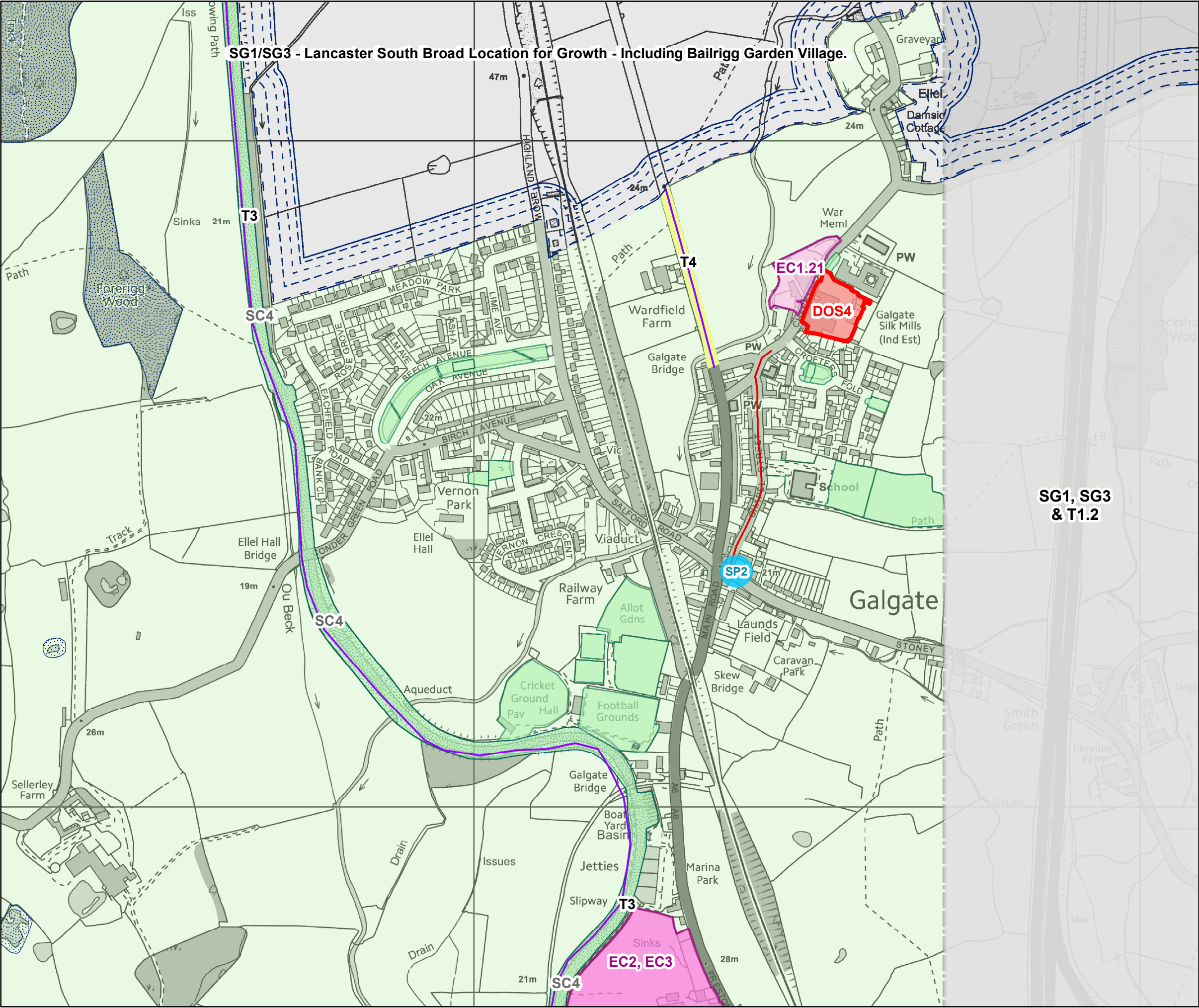
SC1 - Neighbourhood Plan Areas\*

SC3 - Open Space, Recreation and Leisure



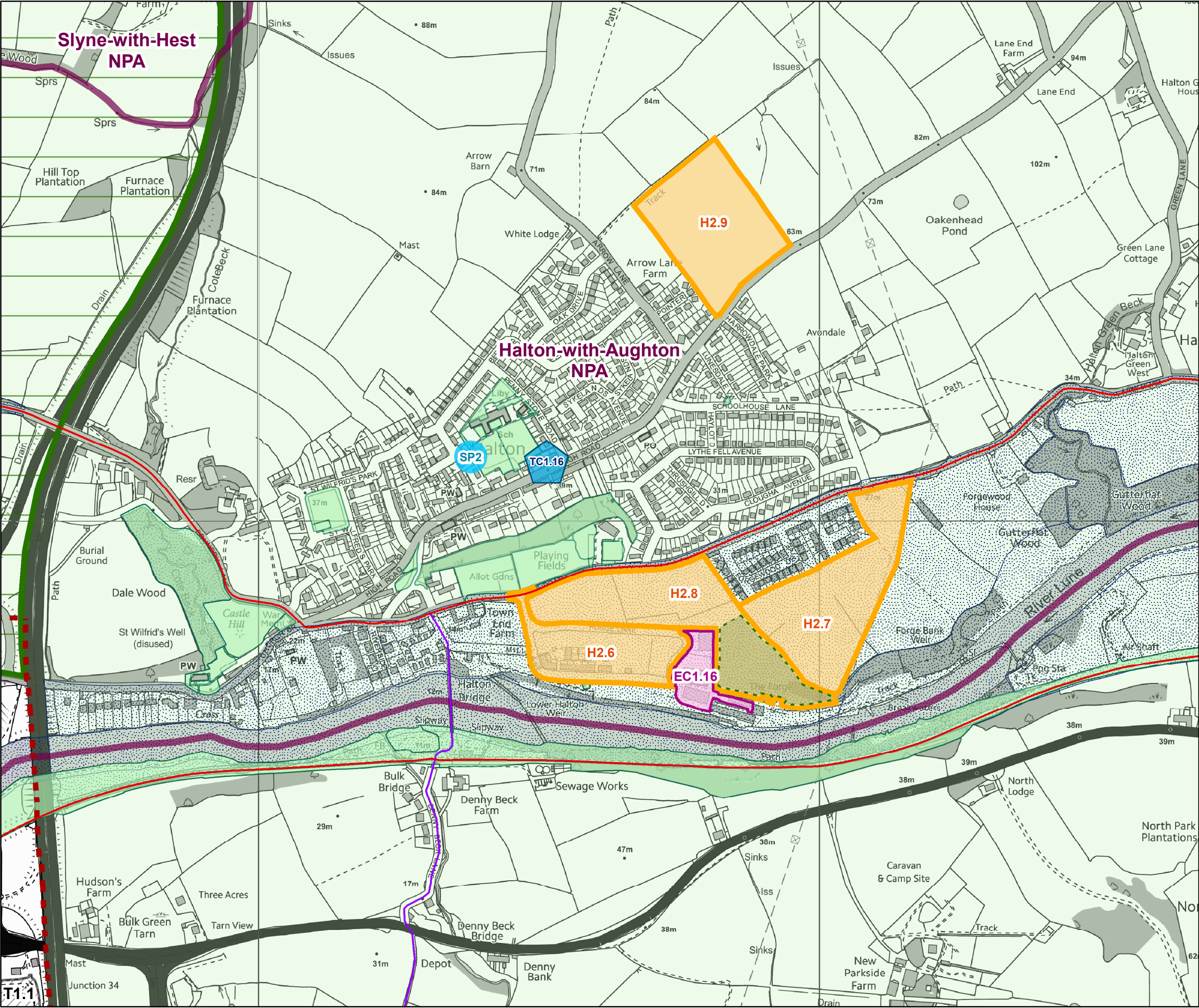


Strategic Policies and Land Allocations Policies Map - Galgate





Strategic Policies and Land Allocations Policies Map - Halton



**Legend**

**Housing Delivery**

H2 - Rural Housing

Open Space/Recreation Provision

**The Economy & Employment**

EC1 - Established Employment Areas

**The Natural Environment**

EN3 - Open Countryside

EN4 - North Lancashire Green Belt

EN7 - Environmentally Important Areas

Regional\*

**Sustainable Communities**

SP2 - Sustainable Settlements

SC1 - Neighbourhood Plan Areas\*

SC3 - Open Space, Recreation and Leisure

**Transport, Accessibility and Connectivity**

T1.1 - J34 Park and Ride

T2 - Cycling Network

Existing Cycle Route

Aspirational Cycle Route

T3 - Lancaster Canal

**Town Centres and Retailing**

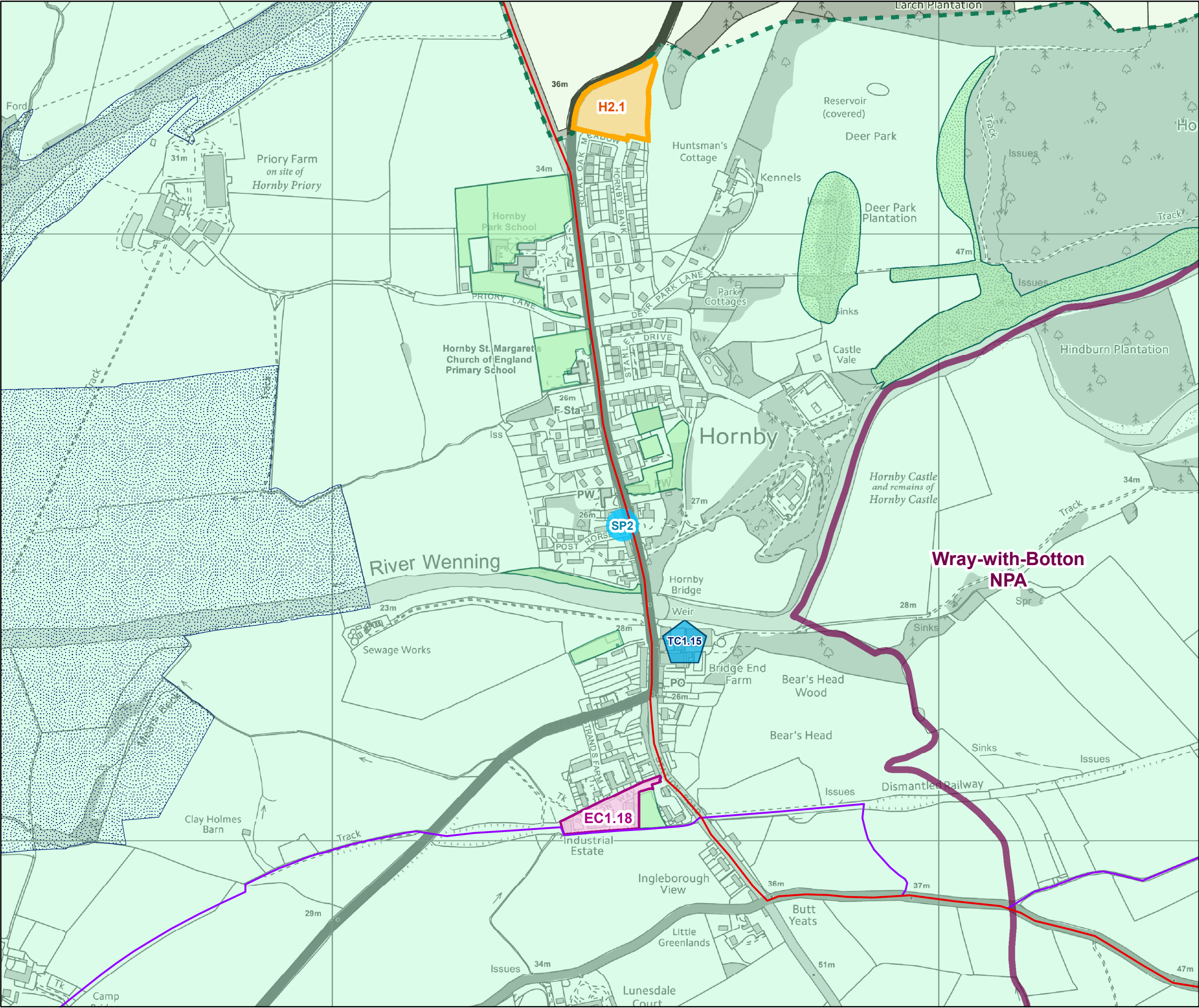
TC1 - Retail Hierachy for Lancaster District

Urban Boundary





Strategic Policies and Land Allocations Policies Map - Hornby



**Legend**

**Housing Delivery**  
H2 - Rural Housing

**The Economy & Employment**  
EC1 - Established Employment Areas

**The Natural Environment**  
EN2 - Area of Outstanding Natural Beauty  
EN3 - Open Countryside  
EN7 - Environmentally Important Areas  
Regional\*

**Sustainable Communities**  
SP2 - Sustainable Settlements  
SC1 - Neighbourhood Plan Areas\*  
SC3 - Open Space, Recreation and Leisure

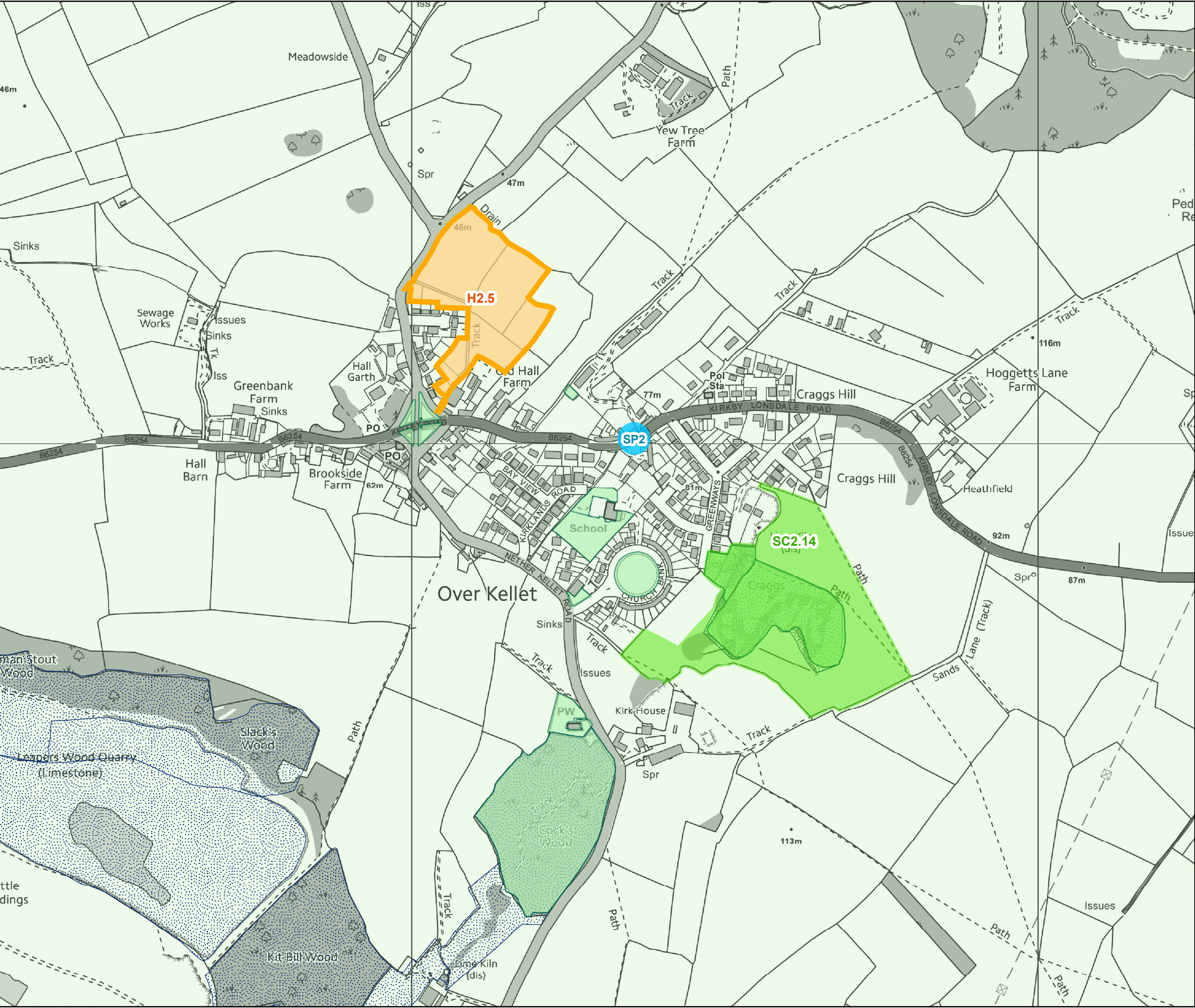
**Transport, Accessibility and Connectivity**  
T2 - Cycling Network  
Existing Cycle Route  
Aspirational Cycle Route

**Town Centres and Retailing**  
TC1 - Retail Hierarchy for Lancaster District






Strategic Policies and Land Allocations Policies Map - Over Kellet




**Legend**


**Housing Delivery**

 H2 - Rural Housing


**The Natural Environment**


 EN3 - Open Countryside


EN7 - Environmentally Important Areas

 Regional\*

**Sustainable Communities**

 SP2 - Sustainable Settlements

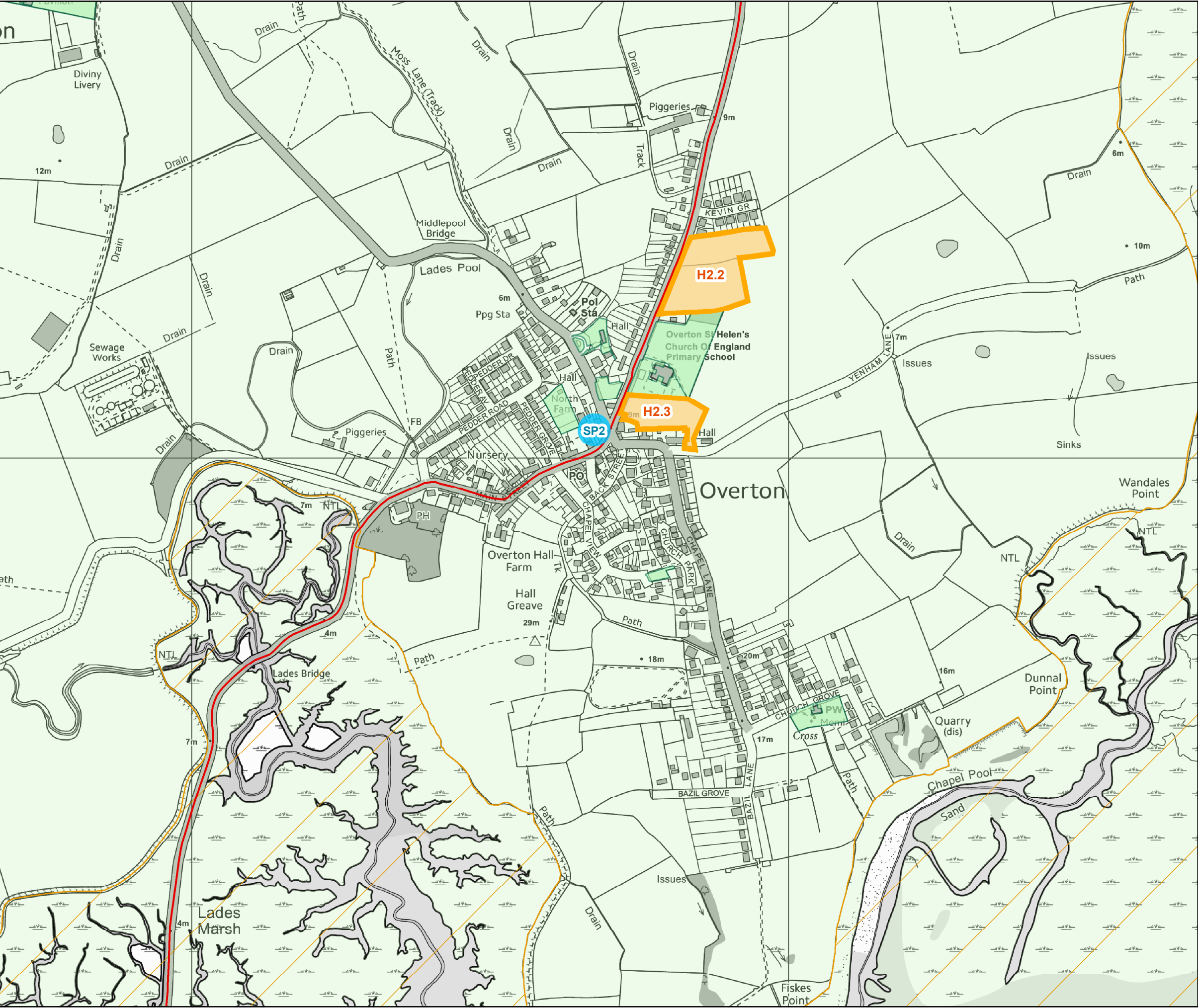
 SC2 - Local Green Space

 SC3 - Open Space, Recreation and Leisure





Strategic Policies and Land Allocations Policies Map - Overton



Legend

Housing Delivery

H2 - Rural Housing

The Natural Environment

EN3 - Open Countryside

EN7 - Environmentally Important Areas

International\*

National\*

Sustainable Communities

SP2 - Sustainable Settlements

SC3 - Open Space, Recreation and Leisure

T2 - Cycling Network

Existing Cycle Route