

**Conservation Area Name**

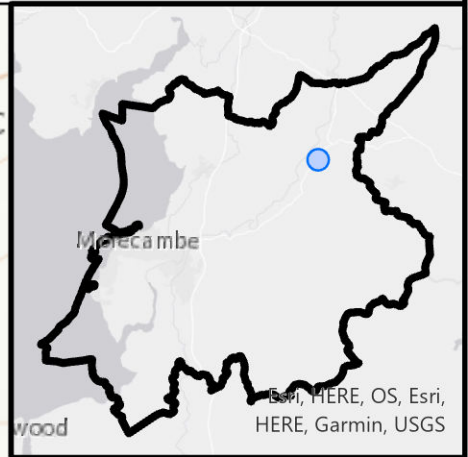
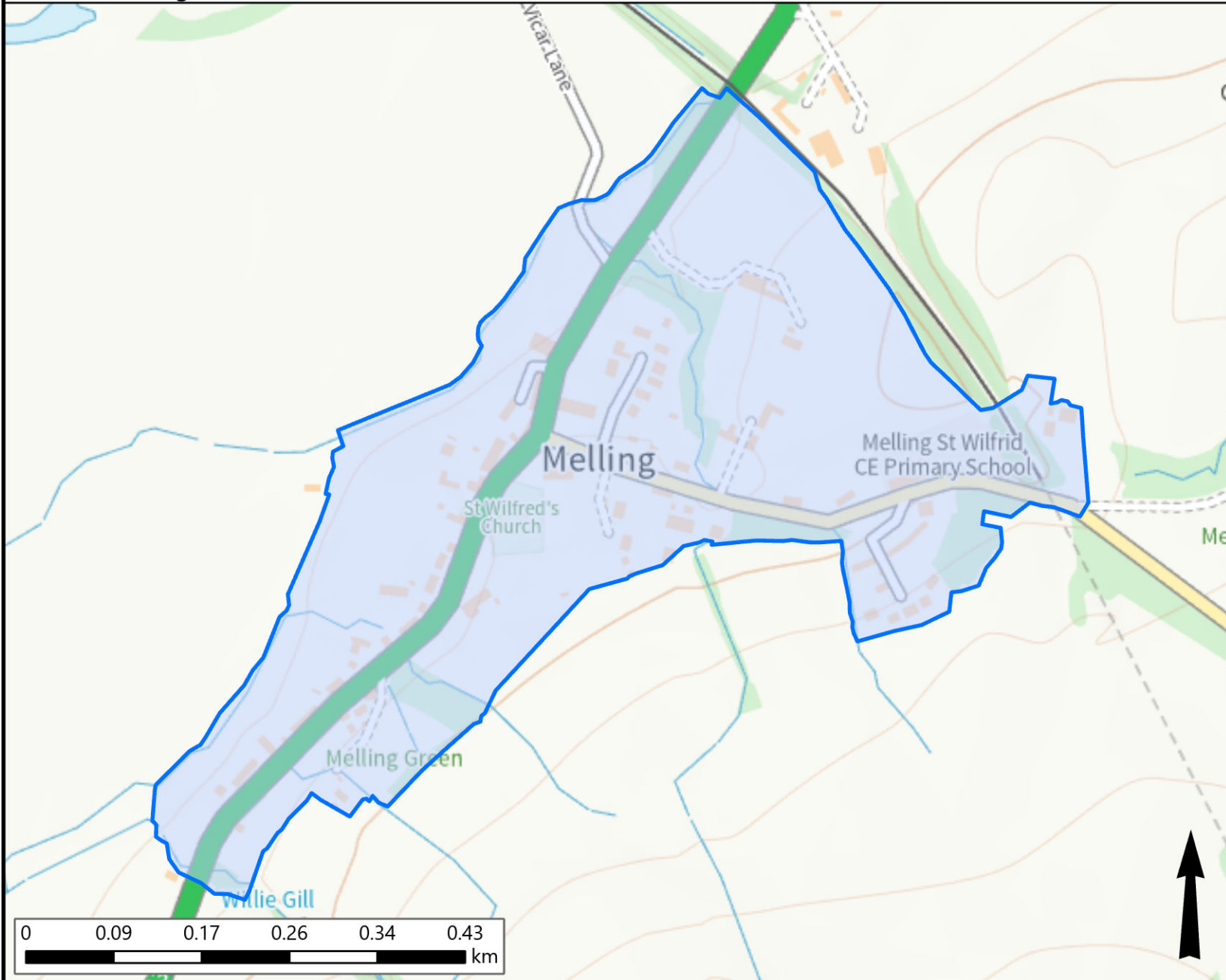
**Area (ha)**

**Designation Date**

Melling


27.06

1981



**Legend**

-  Conservation Areas
-  Lancaster District Boundary



© Crown copyright and database rights 2023 Ordnance Survey 100025403.

Scale: 1:5,500, if printed on A4

Date Printed: 17/01/2023