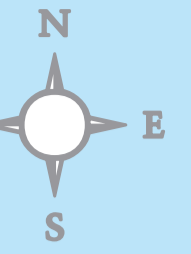
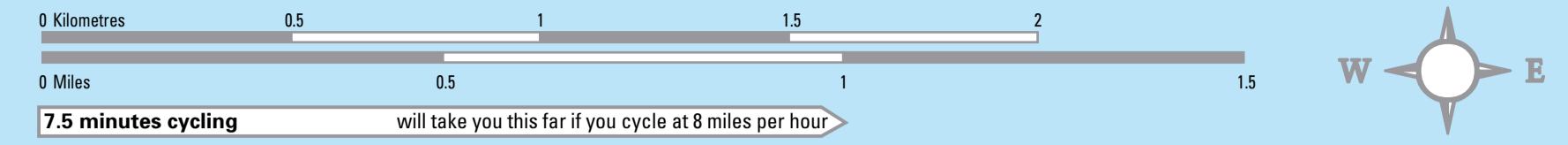


Lancaster City Centre



Key	
	Main roads
	Minor roads
	On-road cycle routes
	Traffic-free cycle path
	Proposed traffic-free cycle path
	Pedestrian area / Cycling permitted within pedestrianised area Bridleway (cycling is allowed on bridleways)
	Footpath
	Track
	Cycle lane
	Toucan / Pelican / Zebra
	Steep gradient (arrow points downhill)
	National Cycle Network route numbers
	Railway station / Car parking
	Bike shop / Bike parking
	College / School
	Hospital
	Theatre
	Café / Pub
	Picnic / Caravan site
	Tourist information / Toilets
	Building
	One way / Cycle contraflow



Approaching Millennium Bridge

BMX/Skate Parks
There are BMX/Skate Parks at Halton, Lancaster Green Ayre by the river and Morecambe opposite the railway station.

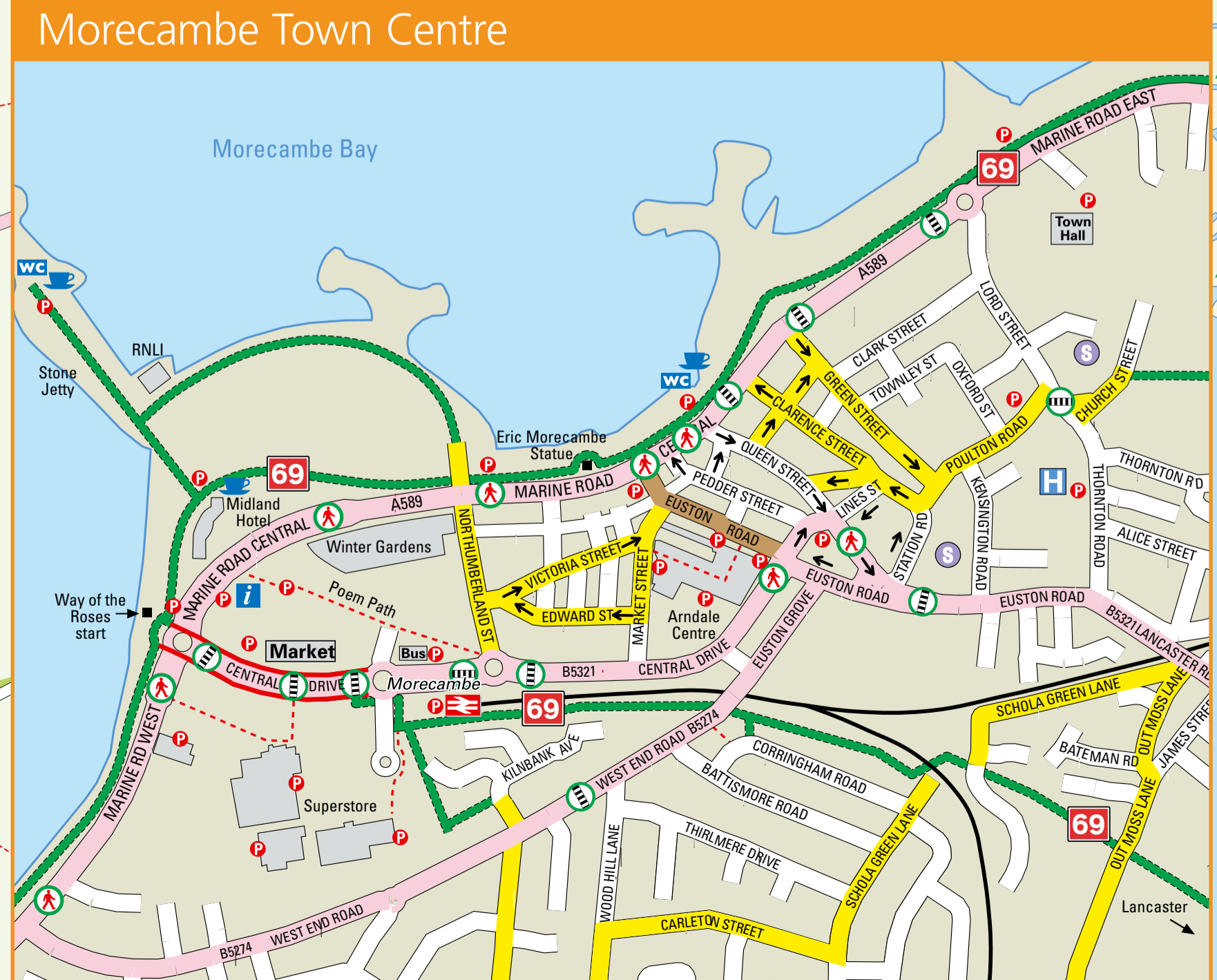
Cycling to the supermarket

Three of the area's major supermarkets are on the Lancaster - Morecambe Greenway, ideally situated for popping in for a few groceries on your way home from work or after a day out riding. It's not as difficult as it sounds; all you need is a backpack or better yet a set of panniers or, if you prefer, a nice basket to go on the front, and if you want to buy quite a lot you could use a trailer.

Lancaster University



Cartography © FourPoint Mapping on behalf of Lancashire County Council. info@fourpointmapping.co.uk www.fourpointmapping.co.uk
© Crown copyright and database rights 2013 Ordnance Survey 100023320.
The representation of a track or path is no evidence of a public right of way. Users of these routes do so at their own risk.



See Lancaster University map for more detail

Celebrating Cycling in the city, coast and countryside

Key

- Main roads
- Minor roads
- On-road cycle routes
- Traffic-free cycle path
- Proposed traffic-free cycle path
- Pedestrian area / Cycling permitted within pedestrianised zone
- Bridleway (cycling is allowed on bridleways)
- Footpath
- Track
- Cycle lane
- National Cycle Network route numbers
- Steep gradient (arrow points downhill)
- Railway station / Car parking
- Café / Pub
- Caravan / Camp site
- Bike shop
- Picnic site
- Toilets
- Viewpoint
- Historic house
- Bike hire
- Area of Outstanding Natural Beauty

Bike Shops

- Bolton le Sands Lakeland Cycles**
3 Whin Drive
Bolton le Sands LA1 1DT
Tel: 01524 735465
- Carnforth Dyno-Start Cycles**
1-3 Scotland Road
Carnforth LA5 9JY
Tel: 01524 732089
www.dynostart.com
- Lancaster Destination Cycles**
12 New Street, Lancaster LA1 1EG
Tel: 01524 388351
www.destinationcycles.co.uk
- The Edge Cycleworks**
2 Chapel Street, Lancaster LA1 1NZ
Tel: 01524 842800
www.theedgecycleworks.com
- Halfords**
Unit 2, Bulk Road, Lancaster LA1 1DT
Tel: 01524 846889
- Leisure Lakes Cycles**
103 Penny Street
Lancaster LA1 1XN
Tel: 01524 846889
www.leisurelakesbikes.com
- Smalleys**
28 Parliament St, Lancaster LA1 1DQ
Tel: 01524 63478
- Morecambe Bays Bikes**
14-15 Marine Road West
Morecambe LA3 1BS
Tel: 01524 422299
- Oggy's Cycles**
34 Regent Road
Morecambe LA3 1QN
Tel: 01524 832 860
- Smalleys**
104 Euston Road
Morecambe LA4 5LD
Tel: 01524 412446
- Silverdale Silverdale Cycle Hire**
Free delivery throughout Arnside / Silverdale area including Carnforth
Tel: 01524 701537 or 07583152804
www.silverdalecyclehire.co.uk
- Cycle Hire**
- Cockerham Patty's Farm Barn**
Hillam Lane, Cockerham LA1 1NZ
Tel: 01524 751285
- Morecambe Cooper's Amusements**
276 Marine Road East
Morecambe LA4 5AH
Tel: 01524 414709
www.sunshinecyclehire.co.uk
- Recycling**
- Pedal Power**
Part of Furniture Matters a social enterprise offers recycled bicycles at a low price.
Tel: 01524 65328

Cycle Touring


With the Bowland Fells, Lune Valley and Arnside Silverdale Area of Outstanding National Beauty nearby Lancaster and Morecambe are ideal base for cycle touring.

Places to visit by bike include the RSPB at Leighton Moss, Leighton Hall, Arnside by the Kent Estuary, Scorton, Wyresdale and Kirkby Lonsdale. Challenging rides include the Trough of Bowland, Jubilee Tower, Cross O'Greet and Harris End Fell.

View Point: Stone Jetty

The Stone Jetty has been a major Morecambe landmark for more than 150 years. Recently lengthened and refurbished with art installations and a cafe, this structure offers uninterrupted views of the Lakeland hills around to the headland of Heysham. Uniquely, from this 400m jetty the visitor can look back onto Morecambe's developing promenade and frontage.

Heysham Village



Useful Information

Cycling in Lancaster and Morecambe
www.celebratingcycling.org.uk

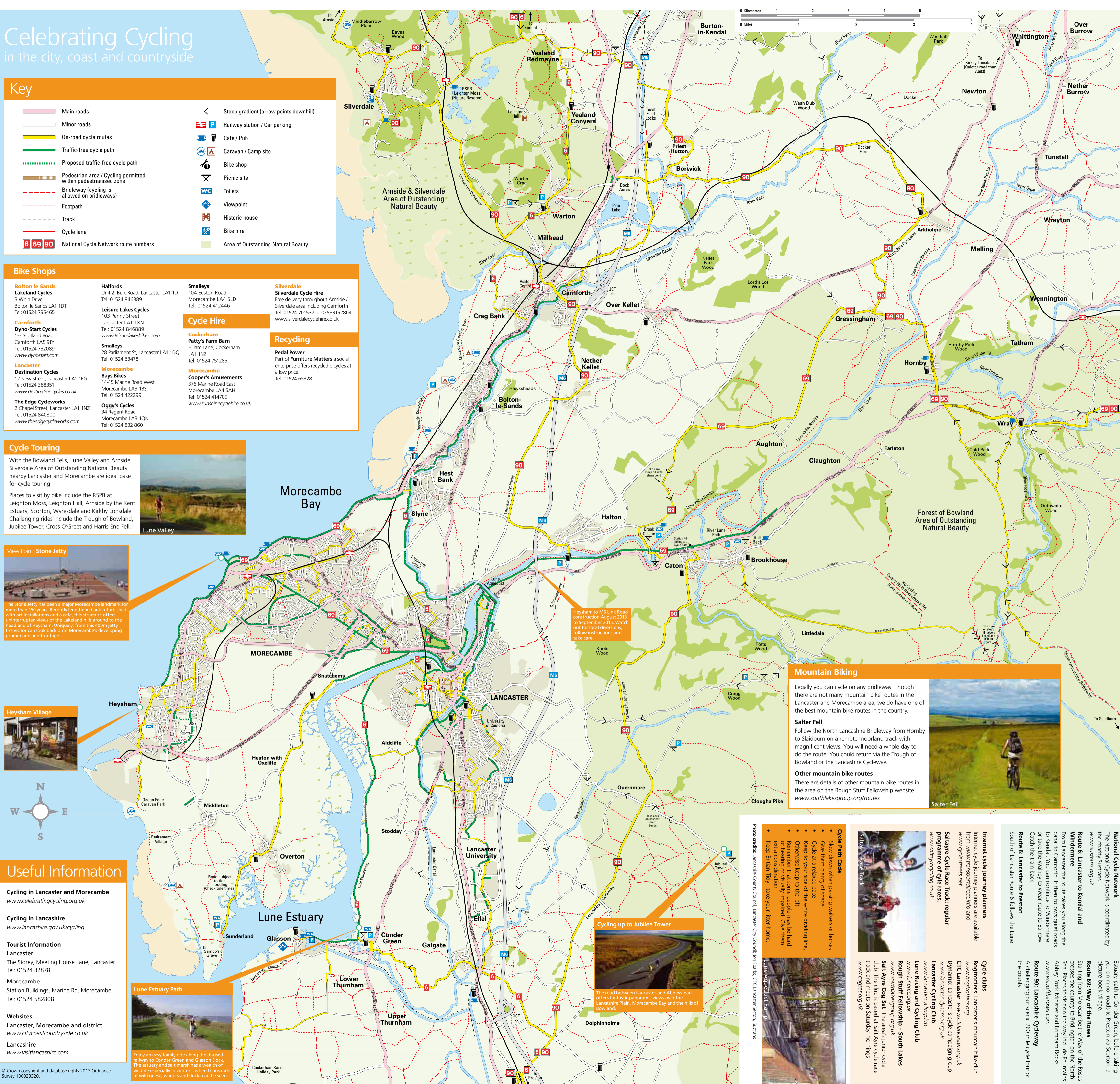
Cycling in Lancashire
www.lancashire.gov.uk/cycling

Tourist Information
Lancaster:
The Storey, Meeting House Lane, Lancaster
Tel: 01524 32878
Morecambe:
Station Buildings, Marine Rd, Morecambe
Tel: 01524 582808

Websites
Lancaster, Morecambe and district
www.citycountryside.co.uk
Lancashire
www.visitlancashire.com

Lune Estuary Path

Enjoy an easy family ride along the disused railway to Conder Green and Glasson Dock. The estuary and salt marsh has a wealth of wildlife especially in winter - when thousands of wild geese, waders and ducks can be seen.



Cycling in Lancaster and Morecambe

Our Network. With an extensive network of traffic cycle paths, outstanding scenery and 20mph speed limits in residential areas Lancaster and Morecambe are one of the best places to cycle in the country.

Lancaster Millennium Bridge

The centrepiece of the area's cycle network. The bridge takes you into the city centre from the north.



Lancaster-Morecambe Greenway 3 miles

The area's busiest cycle route. The Greenway takes you from the Millennium Bridge in Lancaster City Centre to Morecambe Promenade. It is the quickest way of getting from Lancaster to Morecambe. The cycle path was originally one of the first electrified railways in the country.

There are links from the Greenway to:

- Lancaster and Morecambe College
- White Lund
- Westgate

Lancaster Canal (Lancaster to Carnforth) 9 miles

You can cycle on the canal from Lancaster to Carnforth. North of Lancaster the canal is part of National Cycle Route 6. There are attractive views from the canal over Morecambe Bay to the Lakeland Hills and canal-side villages to stop at on the way. In the city centre the canal takes you past historic mills, a cathedral and water side pubs. The canal also offers an attractive cycle route to the east side of the city.



Lune Aqueduct

The outstanding feature of the Lancaster Canal. Ride across the Lune Aqueduct, one of the seven wonders of the canal age. The Aqueduct cost £48,000 to build in 1803. There is now a cycle ramp from the Lune Aqueduct to the riverside cycle path below.



Lancaster City Centre

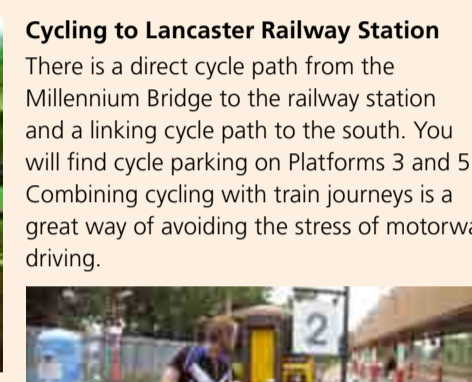
You will find the following cycle facilities in Lancaster City Centre:

- Cycle lanes on the main one way street system
- Contraflow cycle lanes on side streets giving you access to the city centre
- Toucan crossings making it easy for you to cross to the city centre
- East West cycle routes via Church Street and Common Garden Street / George Street
- Extensive cycle parking means there is somewhere safe to leave your bike
- Within the pedestrian area cycling is allowed in Church Street and Upper Penny Street.



City Centre Loop

You can cycle round the city centre using the canal, side streets and cycle paths. The University of Cumbria, hospital, rail station and White Cross are close to the Loop.



Cycling to Lancaster Railway Station

There is a direct cycle path from the Millennium Bridge to the railway station and a linking cycle path to the south. You will find cycle parking on Platforms 3 and 5. Combining cycling with train journeys is a great way of avoiding the stress of motorway driving.

Cycling to Lancaster University

Lancaster University has one of the highest cycling rates in the country. There is a traffic-free path from the University to Scotforth via Bailing Lane. From Scotforth you can take cycle routes to the east and west sides of Lancaster or continue on the canal or the A6 into the city centre. Within the university there is extensive cycle parking and an internal cycle network. From the south take the back road from Galgate to the University.



Cycling to Lancaster University from the railway station

The most pleasant way of cycling to Lancaster University from the railway station is via the canal, cycle paths and minor roads on the west side of Lancaster.

There are signed cycle routes through the university and covered cycle parking.

- From the City Centre, Canal and Millennium Bridge the best route to the University is via Quarry Road and side streets on the east side of the city centre.
- From the west you can follow the cycle route through the hospital
- From the railway station use side streets to the city centre.

Skerton and Ryelands Park

In Skerton there are cycle paths across Ryelands Park and along the river linking to the Millennium Bridge.



Ashton Memorial and Williamson Park

You can also cycle through Williamson Park and visit the Ashton Memorial. It is a good route to the University of Cumbria.

Morecambe Promenade 5 miles

One of the best cycle routes in the country. There are stunning views across the Bay to the Lakeland Hills from the Promenade. Places to stop on the way include the art deco Midland Hotel, the Stone Jetty, Heysham village and Happy Mount Park.

Morecambe to Heysham Inland Route
Follow the inland cycle route along quiet roads and a cycle path by Heysham High Sports College.

Westgate
There is now a continuous cycle path along Westgate linking Morecambe West End with the Greenway to Lancaster.

Morecambe to Bare Inland Routes
There are inland cycle routes via South Road or by a cycle path on the south side of Morecambe High School.



River Lune Millennium Park

Celebrating Lancaster's maritime past, the park links the Lune Valley with the estuary. From the Millennium Bridge, there are the following cycle paths:

Lancaster-Crook O'Lune & Caton 6 miles
Cycle upstream past the Lune Aqueduct to the Crook O'Lune, a viewpoint out over the Lune Valley, Caton and Bull Beck.

Lancaster to Glasson Dock 5 miles
Cycle down the Lune Estuary, passing the Maritime Museum and St George's Quay to Glasson a 18th century dock.

Lancaster to Snathems 2 miles
Ride along the north side of the estuary to Snathems with its historic pub. You can continue on minor roads to Sunderland an historic quayside village at the mouth of the Lune. Watch the tides as the village gets cut off at high tide.

Mountain Biking

Legally you can cycle on any bridleway. Though there are not many mountain bike routes in the Lancaster and Morecambe area, we do have one of the best mountain bike routes in the country.

Salter Fell
Follow the North Lancashire Bridleway from Hornby to Slatburn on a remote moorland track with magnificent views. You will need a whole day to do the route. You could return via the Trough of Bowland or the Lancashire Cycleway.

Other mountain bike routes
There are details of other mountain bike routes in the area on the Rough Stuff Fellowship website www.southlakesgroup.org/routes



Cycling up to Jubilee Tower

The road between Lancaster and Abbeystead offers fantastic panoramic views over the Lancashire Plain, Morecambe Bay and the hills of Bowland.



Cycle Path Code

- Slow down to give passing walkers or horses
- Give them plenty of space
- Cycle at a steady pace
- Keep to your side of the white dividing line
- Give way to anyone on horseback
- Give way to anyone on a tractor or other heavy machinery
- Give them extra consideration
- Keep Britain Tidy - take your litter home.

Internet cycle journey planners

Internet cycle journey planners are available from www.rampandroute.com and www.cyclist.net

Saltlake Cycle Race Team: regular programme of cycle races.
www.saltlakecycling.co.uk

Lancaster Cycling Club
www.lancastercyclingclub.org.uk

Lune Racing and Cycling Club
www.lunecycling.co.uk

Rough Stuff Fellowship - South Lakes
www.southlakesgroup.org.uk

Salt Aye Cog Set The area's junior cycle club. The club is based at Salt Aye cycle race track and meets on Saturday mornings www.coopet.org.uk

National Cycle Network

The National Cycle Network is coordinated by the charity Sustrans. www.sustrans.org.uk

Route 6: Lancaster to Kendal and Windermere
From Lancaster the route takes you along the canal to Carnforth. It then follows quiet roads to Skelton. You can continue to Windermere to Skelton. You can continue to Harrold to Skelton. Catch the train back.

Route 6: Lancaster to Preston
South of Lancaster Route 6 follows the Lune

Route 69: Way of the Roses
Starting from Morecambe the Way of the Roses crosses the country to Bradford on the north sea. Passes to the west of the Ribblesdale Hills, Airedale, Todmorden and Brighams Rocks. www.wayoftheroses.com

Route 90: Lancashire Cycleway
A challenging but scenic 260 mile cycle tour of the county.

Lancaster and Morecambe Cycling Map

school • work • pleasure • take your bike

www.celebratingcycling.org
www.lancashire.gov.uk/cycling