





# Lancaster City Council Level 1 SFRA

Overview Map



-  Overview Grid
-  LCiC boundary
-  UK outline
-  Main Rivers



Contains public sector information licensed under the Open Government Licence v3.0. Contains OS data: 100025403 © Crown copyright and database right (2021).